The Chelsea Standard

SEVENTY-FIFTH YEAR—No. 32. CHELSEA, MICHIGAN, THURSDAY, FEBRUARY 28, 1946 SUBSCRIPTION $2.00 PER YEAR

Remember Fenn's Drug Store for Parker Fountain Pens!

Parker "51" Pen and Pencil Sets	$17.50
Parker Fountain Pen and Pencil Sets	$12.75
Parker Fountain Pens	$8.75
Reynolds Pen, guaranteed to write 2 years without refilling	$19.50
Smart Stationery	50c to $3.50
$1.00 Mennen's Skin Bracer	89c
50c Dr. West's Miracle Tooth Paste	39c
Rex-Eme Greaseless Skin Cream, Medicated	50c
25c Pyrex Nursing Bottle	20c
$1.25 Creomulsion	$1.09
$4.50 McKesson's Bexel Vitamin B Complex Caps.	$4.23
$1.50 Laryex (Moth Spray)	$1.19
Lamson's Heavy Mineral Oil, ½ gal. jug	98c
Putman's Bath Bloom	$1.00
60c Murine, soothes tired eyes	49c
Chamois, oil tanned	75c-$1.00 up
50c Mead's Pablum	39c
$1.25 Parke-Davis Irradol A, 16 oz.	99c
50c Minit Rub	43c

HENRY H. FENN

DIAL 2-1611

OUR STORE IS OPEN ALL DAY THURSDAYS

THIS WEEK'S SPECIALS!

1 lb. Hi Ho Sunshine Crackers	19c
3 bars Lifebuoy Soap	19c
1 can Saniflush	19c
1 pkg. Kellogg's Variety	22c
3 pkgs. Sandwich Bags	25c
1 lb. jar Apricot Preserve	29c
3 cans Heinz Cream Tomato Soup	29c

HINDERER BROTHERS

QUALITY GROCERIES AND MEATS

"ANCHORS AWEIGH"

Musical Revue Home Talent

MONDAY and TUESDAY, MARCH 4-5

C.H.S. Gym 8:00 P.M.

This Space Contributed By

A. D. MAYER

"INSURANCE FOR EVERY NEED"

COR. PARK and MAIN — CHELSEA, MICH.

We Have a Complete Line of

Dr. Salsbury's Remedies and Preventatives

All the Poultry, Dairy and Hog Concentrates you want.

THIS WEEK'S SPECIAL—OYSTER SHELL 95c

Farmers' Supply Co.

ROLAND LINDSEY, Prop.

Phone 5511

FAITH Lockets THAT SERVE A TWOFOLD PURPOSE

A constant reminder as well as a lovely ornament. Many unique and attractive motifs—superb values that justify your "FAITH" and good taste.

W. F. KANTLEHNER

Corner Main and Middle St.

Where Gems and Gold Are Fairly Sold

Army Recruiting Office To Be Opened In Chelsea

Capt. Kenneth L. Sibley, Commanding Officer of the U. S. Army Recruiting Station, Armory Building, Ann Arbor, announces that Sgt. Norwood Boadway will be at the Chelsea postoffice every Wednesday to answer questions and accept enlistments and re-enlistments in the Regular Army.

Men honorably discharged from the army who meet the physical requirements may re-enlist within three months after date of discharge, regain their former grades, and be eligible for the enlistment bonus of $50.00 for every full year of service since their last enlistment, as well as their mustering out pay. However, enlistment must be made within 20 days after discharge in order to be eligible for the enlistment furlough which may be as long as 90 days, depending on the length of previous service.

In addition, men enlisting or re-enlisting for three years will be given their choice of serving in any one of the following Theaters: European, Pacific, China, Caribbean Defense Command, Mediterranean or the Alaskan Defense Command. Also, they may select their arm or service. Enlistments or re-enlistments for 18 months or two years are also open.

All male citizens between 17 and 35 who are physically and otherwise qualified may enlist in the regular army and realize their ambition to travel, secure an education and obtain life-time security. This is the first time in history that the army has opened enlistment to 17-year-olds who have the consent of their parents or guardian.

Former commissioned officers again have 90 days to enlist in the first grade.

For further information, see Sgt. Boadway at the Chelsea postoffice any Wednesday, or phone Ann Arbor 3456.

County Dairymen Will Meet March 11 In Saline

Washtenaw county dairymen are planning a meeting of the County Holstein and Jersey Breeders on Monday, March 11 at the Methodist church in Saline, according to H. S. Osler, County Agricultural Agent. The business meeting of the two organizations will be held at 11:00 a.m. and luncheon at noon with the program in the afternoon.

Prof. Earl Weaver, who has just returned from Europe, will be the speaker in the afternoon. H. E. Dennison, former field man for the American Jersey Club, and Morris Place, secretary of the Michigan Holstein Breeders Association, will also be present at the business meeting.

DeForest Thompson of Salem township is president of the County Holstein Breeders Association, and Lowell Spike is secretary. E. C. Simmonds is president and Merton Sowerby is secretary of the Jersey Breeders organization.

Washtenaw County Bee Keepers are planning a meeting on Thursday evening, February 28 at 8 p.m. in the Supervisors' room, Court House, Ann Arbor. R. H. Kelty, Bee Specialist, Michigan State College, will be in attendance.

National Day of Prayer To Be Observed March 8

Women of the Protestant churches of this community will observe the National Day-of-Prayer with services at St. Paul's church at 2:00 o'clock Friday afternoon, March 8.

A program provided by the United Council of Church Women will be used, with ladies from each church participating. Mrs. Drew of Dexter will be the speaker of the afternoon.

The committee in charge of arrangements is: Mrs. Waldo Kusterer, chairman, assisted by Mrs. Wilbert Breitenwischer of St. Paul's church, Mrs. E. W. Eaton and Mrs. Wm. Geddes of the Congregational church, and Mrs. Beth Hollidge and Mrs. Edwin Gaunt of the Methodist church.

A social time will follow in the church hall immediately after the service, with St. Paul's church as hostess. All ladies are invited to remain for this fellowship.

ORGANIZE FLYING CLUB

Organization of the Chelsea Flying Club has been announced by a group consisting of G. L. Staffan, Dr. John Doyle, Wallace Franklin, Howard Holmes and Harold Howe. A two-passenger BT-13 450 h.p. all-metal plane has been purchased by the group, which is now hangared at the Ann Arbor airport. The club was organized to promote local flying, and additional membership will be welcomed.

INTANGIBLES TAX ASSISTANCE

Paul Koken, of the Michigan Department of Revenue, will be at Chelsea State Bank on Wednesday forenoon, March 6 to assist in the preparation of intangibles tax returns.

NOTICE

This issue of The Standard contains a supplement in which the Washtenaw county delinquent tax list to be sold for taxes in May, 1946, is described.

With Our Men In Service

T-4 William Birch, Jr., son of Mr. and Mrs. Wm. Birch, received his honorable discharge from the Medical Corps of the army at Camp McCoy, Wis. on Feb. 18.

He was inducted Feb. 20, 1943 and sent to Kearns Field, Utah for his basic training. Further training was received at Reams General Hospital, Palm Beach, Fla., Medical Technician School, O'Reilley General Hospital, Springfield, Mo., Fort Lewis, Wash., Camp Blanding, Fla., and Fort Lawton, Seattle, from which place he left for overseas duty.

T-4 Birch was stationed at Tinian, Saipan, and Honolulu, with his work being the care of the sick and wounded. For six weeks previous to his discharge he was hospitalized in Honolulu.

Ribbons include the American Theater, Asiatic-Pacific, Good Conduct and Victory ribbon.

Previous to his induction William was employed by the Staffan funeral home.

Pfc. Paul F. Koch, son of Mr. and Mrs. Fred Koch of Lima township received his honorable discharge at Fort Sheridan, Ill. on Feb. 16, 1946.

He was inducted into the army on Oct. 10, 1942 and received his basic training at Camp Adair, Ore. He then spent two years in the military station hospital at Camp Adair. Later he was stationed at Camp White, Ore., Fort Lewis, Wash., Portland Army Air Base, Ore., Camp Haan, Calif., Wenden, Ariz., Great Falls Army Air Base, Mont., Yakima Firing Center, Wash., and Camp Roberts, Calif.

He is entitled to wear the Good Conduct, American Theatre, and Victory ribbons.

He graduated from Chelsea high school with the class of 1938 and was employed at the Federal Screw Works.

Stanley A. Policht, BM-2C, received his honorable discharge from Great Lakes, Ill. separation center on February 17.

Lenten Services To Be Held In Local Churches

Protestant churches of Chelsea are again uniting in Lenten services this year. The services will be held in the churches each Wednesday evening until Passion Week and will begin at 7:30.

March 6—Congregational; Rev. E. R. Major, speaker.

March 13—Methodist; Rev. P. H. Grabowski, speaker;

March 20—St. Paul's; Dr. Schmale of Ann Arbor, speaker.

March 27— Congregational; Rev. Leroy Lord, speaker.

April 3—Methodist; speaker to be supplied.

April 10—St. Paul's; Rev. W. H. Skeritelbury, speaker.

Community Good Friday service on April 19.

Special Services at St. Mary's

A special Ash Wednesday service will be held at St. Mary's church at 8:00 o'clock p.m., with sermon by Rev. Fr. Lee Laige, Benediction and Distribution of Blessed Ashes.

Special services will also be held each Friday evening during Lent, with Way of the Cross and Benediction. It is planned to hold two special services each week during the Lenten season.

Red Cross Campaign Starts Friday, March 1

Plans have been completed for the 1946 Red Cross campaign, scheduled to begin March 1 and continue through the month.

Solicitors will begin their door-to-door solicitation on the above date, with the hope that they will receive generous cooperation in this worthwhile project.

Supplies are in the hands of the local chairman, Mrs. E. C. Burns, and may be called for at any time during this week.

Decide now on your donation and save your block solicitor an extra trip. Remember that she is voluntarily giving of her time for a worthy cause.

GIVE FAREWELL PARTY

Mr. and Mrs. Carl Schlosser are moving this week from the Fred Haist farm on Scio Church Rd. to the residence of Mrs. Emma Wenk on Lima Center Rd. On Friday evening, February 15, about 45 neighbors and friends gave them a farewell party, with cards furnishing the diversion, after which lunch was served. Mr. and Mrs. Schlosser were presented with a table lamp.

NORTH LAKE EXTENSION CLUB

The North Lake Extension Group met at the home of Mrs. Edward Mester at North Lake for a pot-luck dinner at noon on Feb. 12. The rest of the meeting was spent in playing Lincoln's Day games and euchre. Mrs. Eugene Lindemann won the traveling prize, Mrs. Warren Eisenbeiser won second prize, and the first prize was won by Mrs. Lawrence Noah.

Local Men Injured, Two Women Killed In Crash

Philip Tompkins, son of Richard Tompkins of Madison street, and Paul Rudd, son of Mr. and Mrs. J. J. Rudd of North Main street, were seriously injured in an automobile accident early Sunday morning on new US-12 just west of the Grass Lake road.

The accident occurred in the middle lane of the highway when the boys' car, which was traveling eastward, collided with one occupied by five ladies on their way back to Jackson from a Saturday's shopping trip in Detroit.

According to reports from people on the road, traveling was very dangerous at that hour, and visibility poor because of sleet and snow.

Both Philip and Paul suffered broken right legs, and Paul has two bad lacerations above his left eye. According to Jackson physicians, Philip may be suffering from internal injuries. X-rays have been taken, the results of which were not determined Monday.

Mrs. Dora Scheele and Mrs. Frances Willard of Jackson, occupants of the westbound car, died about twenty minutes after the accident and a third lady, Mrs. Alma Hellinger, was reported to be worse Tuesday noon. The other two are hospitalized, with their condition said to be "fairly good."

Kiwanis Musical Revue Opens Monday Night

"Anchors Aweigh" will be presented at the Chelsea high school auditorium on Monday and Tuesday, March 4 and 5, starting at 8 o'clock. Joseph Bauer, the director, promises something different in the way of home talent entertainment, and also a chorus with arrangements that all will be anxious to hear more than once.

The cast for the show includes either Chelsea residents or people who have been residents of Chelsea and have proven their talents in the past. There are also some new stars and starlets to be seen and heard. Some outstanding personalities who have warmed your hearts in the past, are John "Porky" Perini, Thomas "Legs" Tucci, Rev. Everett "Lamb Chop" Major on the end positions of the minstrel; also solos by Jerry Niehaus, Paul Barbour, John Lippincott and a number of other past favorites.

A few of the coming starlets of the cast are John "String Bean" Alber as an end man, and Lowell Davisson as the captain of the good ship, "SS Kiwanis Minstrel." Some of the younger set of Chelsea, such as Rosemary and Theresa Lyons, Maxine Ingram, Marilyn Schooley, Douglas Vogel, Mary Jane Eder and many others that you cannot afford to miss.

"Anchors Aweigh," a John B. Rogers production, is being sponsored by the Chelsea Kiwanis club.

Midgets Defeated In Bid For City Championship

By "Doc" Alber

The Chelsea Kiwanis club are now the Chelsea basketball champions after last Thursday night's thrilling 29-28 victory over the Chelsea Midgets.

Midgets outplayed the winners in the first half and at the intermission were out in front 19 to 12, but soon the Kiwanis boys found their eye and made four baskets in a row for the lead.

Once again the Midgets fought back into the lead and were ahead 24 to 20 at the third quarter's end. With the Kiwanis boys two points behind, Lyle Chenowith made a free throw and 20 seconds later sank a field goal for the victory.

Hats off to the new champions and their manager, W. Guest, for a fine season—they earned the title of champions.

4-H Clubs To Be Guests Of Local Kiwanis Club

Two parties will be held in March for all Washtenaw County 4-H club members from 10 to 15 years of age. The first party will be held in the Chelsea high school gymnasium on Friday evening, March 8 at 8:00 o'clock. Refreshments will be served by the Chelsea Kiwanis club.

The second party will be held in the gymnasium of the Woodruff school at 211 East Michigan Avenue in Ypsilanti on Friday, March 22. An interesting program is being planned.

Members of the Washtenaw 4-H Service club have chosen Miriam Tully, Alice Ruhlig, Marjorie Ferguson and Irwin Steeb to act as a program committee.

COLLECT 2222 LBS. OF CLOTHING

Miss Barbara McMahon, Home Economics teacher at the public schools, has reported that she and her corps of Home Ec. students packed and shipped 2222 pounds of clothing, all of which was collected during the Victory Clothing drive held here on January 26. This clothing was shipped to Niagara Falls, N. Y., last week.

FOR A FULL evening's entertainment don't miss "Anchors Aweigh," at C.H.S. Gym, 8:00 p.m., Monday and Tuesday, March 4-5. Adv.

Edw. J. Funk & Sons — Super-Crost Hoosier-Crost Hybrids

ATTENTION FARMERS!!

We are now taking orders for Super-Crost and Hoosier-Crost Hybrid Seed Corn for next spring's planting.

This fine new Super-Crost Hybrid Seed Corn, convergently improved, is produced by Edward J. Funk & Sons. This new corn is definitely a new development in corn hybrids.

Chelsea Lumber, Grain & Coal Co.

DIAL 6911

SPECIAL

Aunt Jemima Pancake Flour (Plain)

2 boxes for 25c

Aunt Jemima Buckwheat Flour

2 boxes for 32c

SCHNEIDER'S GROCERY

QUALITY GROCERIES

COLD MEATS DISH WARE

You Can Now Have Your

Choice of Pens

SHEAFFER TRIUMPH and PARKER

Pen and Pencil Sets

REYNOLDS

Guaranteed to Write Two Years Without Refilling

E. E. WINANS

JEWELER and OPTOMETRIST

Dial 2-2921 for Appointment

Recently Received

Let It Snow	Vaughn Monroe
I'm Always Chasing Rainbows	D. Haymes - H. Forest
Aren't You Glad You're You	Pied Pipers
Sweetest Dream	Ink Spots
Buzz Me	Ella Mae Morse
Snap Your Fingers	Bobby Sherwood
Bells of St. Mary's	Charlie Spivak
Patience and Fortitude	Andrews Sisters
Love Me	Andy Russell
I Can't Begin To Tell You	Crosby and Cavallaro
The Man I Love	Hazel Scott
Day By Day	Bing Crosby
You May Not Love Me	Vaughn Monroe
Song Fest (Old Favorites)	Boston "Pops"

L. R. HEYDLAUFF

RECORD SHOP

ELECTRICAL APPLIANCES

Dial 2-2921

ENTERTAIN AT DINNER

Mr. and Mrs. Edward B. Hammond entertained Mr. and Mrs. Henry C. Schneider and Mrs. D. R. Hoppe at a dinner on Friday evening previous to their departure on a vacation trip. Mrs. Eva Cummings also was a guest at the dinner. Mr. and Mrs. Schneider are leaving on Saturday for Pasadena, Calif., where they will spend several weeks at the home of their son-in-law and daughter, Dr. and Mrs. Horace R. Getz. En route they will visit Mrs. Schneider's brother, Donald H. Bacon and family in Tucson, Ariz.

Mrs. Hoppe, who has been residing at the Schneider home, will join Mrs. C. L. Adams of Howell, who is sojourning in DeLand, Fla. She plans to remain about two months.

SO. SYLVAN EXTENSION GROUP

The South Sylvan Extension Group met at the home of Mrs. Leon Chapman on Thursday for an all day meeting, with a pot-luck dinner at noon. The day was spent in sewing. The next meeting will be held on March 28 at the home of Mesdames Mary and Wilbur Hatt.

The Chelsea Standard
Published Every Thursday
M. W. McCLURE, Publisher

Subscription price: $2.00 per year; six months, $1.00; three months, 50 cents.

Published every Thursday at 108 E. Middle Street, Chelsea, Michigan.
Entered as second class matter at the postoffice of Chelsea, Michigan, under the act of March 3, 1879.

NATIONAL EDITORIAL ASSOCIATION 1946 Active Member

Your Favorite Magazine

Have you recently felt a need to know more about the U.N.O. or the Atom Bomb? Much new information not in reference books can be obtained from magazines. Your local Library has a generous collection of magazines for general reading and reference. With the help of the "Reader's Guide," the latest information on a particular subject can be obtained. The Librarian will gladly instruct you on the use of the Guide.

The world-minded person will find at the Library, "The National Geographic," "The New Republic," "Social Action," and the ever-popular "Newsweek," "Time" and "Life."

For the home-maker there is "The Ladies' Home Journal," "Better Homes and Gardens," "The American Home" and "Good Housekeeping." Each has popular articles, short stories and many home-making hints.

Mothers have not been forgotten either. They will find "Hygeia," the layman's magazine of the American Medical Assn., helpful in raising their families.

There is "Wee Wisdom" for the children and for growing girls, "Calling All Girls." The whole family will enjoy "Nature." As its name implies it abounds with animal stories and information about such things as animal haunts, bird houses, etc. A well illustrated magazine, it will interest all ages.

Many men and boys have already discovered "Popular Mechanics" at the Library. The magazines "Flying" and "Industrial Arts and Vocational Education" have their constant readers too.

Spring is really here. So don't be late with that garden. Much excellent help can be had through the gardening pamphlets. "How To Make Your Garden," "How to Grow Tomatoes" are just two of many titles.

And now lastly, for you who have only a minute to spend, the Library invites you to step inside the door, sit down at the table and catch up on the day's news. Several daily newspapers of this region are provided, as is our own "Chelsea Standard."

BOWLING

MONDAY SECTION

	W	L
I.O.O.F. Chelsea	33	21
Glick's	33	21
Merkel Bros.	32	22
North Lake Underdogs	30	24
Seitz-Burg	28	26
I.O.O.F. Unadilla	26	28
Central Fibre 1	26	28
Chelsea Spring 1	25	29
North Lake	22	32
Local CIO 1	15	39

Individual high game: Fredenburg, 258.
Individual high series: Johnson, 636.
Team high game: Glick's, 962.
Team high series: Glick's, 2761.

THURSDAY SECTION

	W	L
Grinders	36	18
Chelsea Spring 2	30	24
Daniels Bucks	30	24
UAW-CIO 2	30	24
Red & White	29	25
FSW Plant 4	29	25
Spaulding Chevrolet	25	28
Gregory Tavern	25	29
Central Fibre 2	18	36
Chelsea Milling	17	37

Individual high game: Larson, 250.
Individual high series: LaSovage, 614.
Team high game: Gregory Tavern, 957.
Team high series: Bucks, 2584.

MERRY STITCHERS' CLUB

The Merry Stitchers had a sewing meeting at Elizabeth and Dorothy Zahn's place on Saturday, Feb. 16. The next meeting will be held at Arlene Haist's home.

At the meeting some of the girls learned to knit. With the business meeting we had a Valentine party. Each member gave Valentines.

After the meeting the Valentines were passed out by Dorothy and Dolores Zahn, and refreshments were served (ice cream, cake and cookies).

There was only one member absent. Mrs. Weber and Mrs. Steele were the guests that attended the meeting.

—By Elizabeth Zahn, Secretary.

Miss June Betterly of Marshall spent the week-end with Mr. and Mrs. M. J. Baxter. Miss Betterly was music teacher in the Chelsea public schools from Sept. 1943 to June 1945.

PLANNED INVESTMENT PROGRAMS

An investment account can provide you with time and money to enjoy the good things of life. Members of our organization are skilled in the preparation of PLANNED INVESTMENT PROGRAMS that meet your specific requirements. An inquiry involves no obligation.

H. H. Butterfield & Co.
MEMBER OF DETROIT STOCK EXCHANGE
Ninth Year of Service to Michigan Investors
Dial 8191 1207 Jackson City Bank Bldg. Dial 8192

SIGN THIS COUPON AND MAIL FOR FURTHER INFORMATION ON THE "PLANNED INVESTMENT PROGRAMS." NO OBLIGATION.
NAME .....
ADDRESS .....

GRAVEL - SAND and General Trucking
20-ton trailer for heavy hauling; bulldozer and gas shovel.
Let Us Bid On Your Job!
KLUMPP BROS.
PHONE 7541 — CALL AFTER 5 p.m.

SEAT COVERS
We now have in stock Seat Covers for all popular makes of cars.
SPECIAL!
Tire Pumps, large size $1.56

OUR HOURS ARE - -
OPEN DAILY 7:30 A. M.—CLOSE 7:00 P. M.
SUNDAY—9:00 A. M. TO 12:00 NOON

MACK'S Super Service
R. A. McLAUGHLIN PHONE 2-1311
COMPLETE AUTOMOBILE REPAIR SERVICE IN CONNECTION

A TRIO OF NEW SPRING
DICKERSON
ARCHLOCK SHOES
famous for their comfort

Exclusively in Jackson in Glasgow's FOOT HEALTH DEPARTMENT

THE QUAKER: The low-heel bunion last shoe with special 'pocket' for enlarged toe joints commonly called 'bunions.' No seams to bind. Patented Archlock construction supports entire foot. Combination widths to fit narrow heels. A grand every-day comfort shoe in fine, soft black Kid $11.95

THE TONE: Styled with a slightly higher heel than the "Quaker," and dressier, too, but designed very much the same to give remarkably comfortable fit and foot ease. The trim Gypsy pattern is especially smart for afternoon and street wear. In black kid with gleaming patent trim $11.95

THE TINGLE: Distinctive Dickerson creation for the woman who wants Archlock construction and smart styling combined. Here is a very pretty open-toe tie with comfortable medium heel. You'll be amazed at the way this shoe, in fine black calf, will make your walking a pleasure $11.95

All Fittings by Expertly Trained Specialists Aided by X-Ray

GLASGOW'S
Jackson's Foremost Style and Quality Footwear . . . Second Floor

AUCTION

Having decided to quit farming I will sell at public auction at the place, 3½ miles southeast of Gregory or ¼ mile east of Unadilla Store, on

Wednesday, March 6

Commencing at 1:00 o'clock sharp, the following described property:

2 HORSES
Black Mare, 7 yrs. old, wgt. 1400 lbs.
Black Gelding, 8 yrs. old, wgt. 1400, half brother and sister.

35 HEAD CATTLE
Jersey Cow, 6 yrs. old, heavy springer.
Jersey Cow, 7 yrs. old, bred Sept. 7.
Jersey Cow, 3 yrs. old, bred Dec. 5.
Jersey Cow, 3 yrs. old, bred Dec. 10.
Jersey Cow, 4 yrs. old, bred Feb. 2.
Jersey Cow, 7 yrs. old, bred Aug. 12.
Jersey Cow, 7 yrs. old, bred Feb. 11.
Jersey Cow, 7 yrs. old, bred Jan. 18.
Jersey Cow, 7 yrs. old, heavy springer.
Jersey Cow, 4 yrs. old, bred Dec. 15.
Jersey Cow, 6 yrs. old, bred July 15.
Jersey Cow, 3 yrs. old, heavy springer.
Jersey Cow, 3 yrs. old, bred Sept. 12.
Jersey Cow, 3 yrs. old, heavy springer.
Jersey Cow, 3 yrs. old, fresh.
Jersey Cow, 3 yrs. old, bred Sept. 2.
Jersey Cow, 6 yrs. old, bred July 1.
Jersey Cow, 3 yrs. old, bred Dec. 27.
Jersey Cow, 3 yrs. old, milking, not bred.
3 Jersey Heifers, bred.
6 Jersey Heifers, coming yearlings.
5 Heifers, 6 mo. old.
3 Heifers, 3 mo. old.
Jersey Bull from Glen Brook farm herd.

SHEEP
17 head Breeding Ewes; 5 Lambs; Fine Wool Buck, 4 yrs. old.

HOGS
Duroc Brood Sow, bred Jan. 15; Duroc Gilt, bred Jan. 10; 7 feeding Shoats.

FARM TOOLS
John Deere G. P. Tractor on steel.
John Deere 14-in. Tractor Plow.
John D. Corn Planter, side conveyor.
McCormick Deering 6-ft. Grain Binder
McCormick-Deering 6-ft. Mower.
New Idea Manure Spreader.
Superior 11-hoe Grain Drill.
3-sec. Springtooth Drag.
Double Cultipacker; Corn Planter.
Two 99 Oliver Walking Plows.
Bouck Rip Saw; Cultivator. Bob Sleds.
Mc D. Pipe Line Milking Machine.
Schultz 6-can Electric Milk Cooler.
8 Milk Cans; Strainer and Pails.
2 sets Breeching Harness.
Other articles too numerous to mention.

HAY and GRAIN
8 tons of Clover Hay.

Terms Cash. No goods removed until settled for.

ROY SHELLHART & SON
Ord Price & Son, Auctioneers

Loyalty INSURED REGISTERED
PERFECT DIAMOND RINGS
1 • Doubly guaranteed in writing to be perfect.
2 • Individually registered in the owner's name.
3 • Fully insured against theft, fire and loss.
4 • One uniform national price on sealed-on tag.
SEE YOUR AUTHORIZED Loyalty JEWELER

W. F. Kantlehner
Exclusive Loyalty Jeweler in Chelsea

New Freedom For You!



. . . IN A NEW-FREEDOM KITCHEN WITH A BEAUTIFUL NEW
Magic Chef THE GAS RANGE WITH THE LIFETIME BURNER GUARANTEE

● Shining, immaculate, modern as television, a gorgeous new Magic Chef can be your best friend and most willing helper in your kitchen of tomorrow. And, whether you plan a new home or the remodeling of your present one, there's no reason why you can't have a New Freedom Gas Kitchen—a pleasant, cheery room where you can spend countless happy hours of *new freedom* from cooking work and worries.

BEAUTIFUL, FULL-COLOR KITCHEN FOLDER—FREE!

Come in and see the new Magic Chefs today and obtain a free copy of our new kitchen folder showing 9 ideas in beautiful color for New Freedom Gas Kitchens. It also tells you of the many "magic features" of the "CP" Magic Chef, which make it the gas range you've always hoped to own some day—faster, cleaner, automatic—a joy to use—a joy to own.

Michigan Consolidated Gas Co.
211 E. HURON STREET ANN ARBOR

COME IN AND LET US HELP YOU PLAN YOUR NEW FREEDOM GAS KITCHEN

WEDDINGS

Alexander-Fitzsimmons

Miss Pearl Marie Alexander, daughter of the late Mr. and Mrs. Miles Alexander, became the bride of Jack A. Fitzsimmons, son of Mr. and Mrs. Chris. Fitzsimmons of North Lake, at a candlelight ceremony held in the Chelsea Methodist church at 8:00 o'clock Wednesday evening, February 20. Rev. Everett R. Major performed the marriage ceremony in the presence of the immediate families.

The bride was attired in a street length dress of brown wool with brown and pink accessories and a corsage of pink roses. Mrs. Robert Adams attended her sister as matron of honor, wearing grey wool with black accessories and a corsage of talisman roses.

Rudolph Smerberg of Ann Arbor assisted Mr. Fitzsimmons as best man.

A reception was held following the ceremony at the home of Mr. and Mrs. William Birch, with Mrs. Charles Ritter, Jr., in charge of the guest book. Spring flowers and a three-tiered wedding cake centered the tea table.

The couple left for a wedding trip in northern Michigan and upon their return will live at North Lake.

Pre-nuptial showers were given for the bride by Mrs. Birch, Mrs. Ritter, and Mrs. LeRoy Hoffman.

Oas-Lindauer

The marriage of Gretchen Elisabeth Oas, Manhattan Beach, Calif., daughter of Mr. and Mrs. Reynold G. Oas, Paw Paw, Mich., to Lt. Arthur L. Lindauer, U.S.M.C.R., Santa Ana, Calif., son of Mr. and Mrs. G. Alfred Lindauer, Chelsea, was solemnized at 11 o'clock Saturday morning, Feb. 16 in the American Martyrs Catholic church, Manhattan Beach. The Rev. Fr. Edmond O'Donnell, church pastor, officiated.

The bride, given in marriage by her uncle, Joseph Murphy, Los Angeles, Calif. was attired in a pearl grey suit with black and white accessories, and her corsage was of white orchids.

Miss Eva Murphy, Los Angeles, cousin of the bride, and her only attendant, wore a forest green suit with black accessories and corsage of yellow jonquils.

Lt. Carlton D. Weaver, U.S.M.C.R. of Grantsville, West Virginia, performed the duties of best man.

The altar was decorated with white flowers for the occasion, and music was presented by the church choir and organist.

Following the service, a wedding luncheon was served to 20 guests at Deauville Club, Santa Monica, Calif.

Lt. and Mrs. Lindauer went to Monterey Peninsula, Calif. on their wedding trip, after which they will reside at 407 21st St., Manhattan Beach.

The bride, a graduate of Paw Paw high school, was graduated in 1944 from Western Michigan College, where she was a member of Academy Sorority and Kappa Delta Pi, and is now teaching at El Segundo, Calif.

Lt. Lindauer, who was graduated from Chelsea high school with the class of 1940, was a junior at Western Michigan College when he enlisted. He was a member of Theta Chi fraternity. He has just returned from the Pacific Area with the Marine Air Corps as a pilot of a torpedo bomber. He recently received his commission as First Lieutenant and has been transferred to the Ferry Command at San Pedro, Calif.

DEDICATES VERSE TO MOTHERS

Mrs. John Fischer, of the Chelsea MOMS, Unit No. 40, wrote the following verse at Christmas-time for her sister, whose son was killed in Germany in 1945. It was dedicated to all the mothers whose sons will not be with us at Christmas-time or any other time, and was printed in the National bulletin, "Moms of America."

"The lovely snow is drifting down
To cover me;
A stately pine all green and white,
My Christmas tree;
I lack no thing this Christmas eve,
Though some may weep;
Wrapped in God's love I lay me down
In peace and sleep."

This printed verse was placed on a card with the painting of a pine tree with its huge branches, partially covered with snow, drooping protectingly, while snowflakes were gently falling on this and smaller companion pines. The painting and lettering were done by Harold Davis, a former Chelsea boy.

PHILATHEA CIRCLE MEETS

At a meeting of the Philathea Circle of the Methodist church, held on Thursday evening at the home of Mrs. Walter Mohrlock, the devotionals were in charge of Mrs. George W. Atkinson and included a poem on "Lincoln." Mrs. Willard Carlson, Mrs. Thos. C. Smith and Mrs. George Miller each gave a few chapters from the book "Cross Over Africa," by Booth. Miss Mabel Fox reviewed the book, "The Life of Albert Schweitzer." There was an auction sale of articles left over from the fair. Refreshments were served by the hostess, assisted by Mrs. David Mohrlock.

Lemon Juice Recipe Checks Rheumatic Pain Quickly

If you suffer from rheumatic, arthritis or neuritis pain, try this simple inexpensive home recipe that thousands are using. Get a package of Ru-Ex Compound, a 2 weeks' supply today. Mix it with a quart of water, add the juice of 4 lemons. It's easy, pleasant and no trouble at all. You need only 3 tablespoonfuls two times a day. Often within 48 hours — sometimes overnight — splendid results are obtained. If the pains do not quickly leave and if you do not feel better, Ru-Ex will cost you nothing to try as it is sold by your druggist under an absolute money-back guarantee. Ru-Ex Compound is for sale and recommended by BURG'S CORNER DRUG STORE

GENERAL TRUCKING
of all kinds
SAND AND GRAVEL FOR SALE
LANTIS & OTTOMAN
Phone 6764

— The New Community —
SLAUGHTER HOUSE
Make appointments early for all custom slaughtering.
CLARENCE LEACH
Phone 5763

PUT ON THE BRAKES before you choose any car financing plan. Compare the complete cost of other plans with a Bank Auto Loan. Then decide.

Chelsea State Bank

Member Federal Deposit Insurance Corporation
$5000 Maximum Insurance for Each Depositor

SPRING 1946 . . . Styles that thrill as a happy new season approaches

New Hats

Flowereds, tailored, rollers, derbys, polks—and all that a changing season should bring.

Priced—2.98 - 3.95 and 4.95



Little Girls' Hats

Like Grown-up

A grand selection of straws and felts—

1.98

Girls' Bags

New Spring selection

1.00 each



BLOUSES

For Every Occasion

The better half of every gal's wardrobe—blouses! Step in today and have your pick of the smartest blouses of the season.

Rayon crepe and jersey in bow necks, jewel necks. Perfect to wear any hour of the night or day— with a jacket or without.

New "Poncho Dickey"

All colors, plains and fancies—perfect for suits—

1.98

Dickeys

In all the new tailored or fancy styles. Pick your color—

1.98 - 2.98

FOR SPRING

Coats—In Chesterfield Styles

Bright New Spring Colors!

Tailored Fitted Coats — Smart Toppers
All the newest and best values that have been offered for many seasons!

22.50 - 24.50 - 28.50

Lay-Away Now for Easter

The Smartest Suits Ever

For the Happiest Season of the Year!

And the price—only

22.50 - 24.50 - 29.50

SELECT ONE TODAY—ON OUR LAY-AWAY

GLICK'S

HONORED ON BIRTHDAY

Mrs. Mac Packard entertained at a dinner on Friday evening for the pleasure of her husband on his birthday anniversary. Covers were laid for Mr. and Mrs. Delbert Packard, Vernell and Delbert, Mr. and Mrs. L. D. Packard, Miss Florence Markey and Mary Ellen Wilde, all of Ann Arbor, and Mr. and Mrs. Lawrence Boyer and Mr. and Mrs. Albert Partlow, of Chelsea.

INCOME TAX

Properly Filed

— SEE —

JACK LENNIE

At Heydlauff's Appliance Store

North Main Street

March 4th to 15th

CASE SERVICE PARTS

CASE SHOP SERVICE

In Business to Serve You..

Next to a new Case machine, you can't find anything better than an old Case machine kept running like new by proper adjustment and renewal of wearing parts. We always try to have on hand factory parts for any Case machine used in this locality. Our shop is equipped especially for farm machinery repairs and overhauling. Come in now and arrange a convenient time for your service work.

FERRY IMPLEMENT CO.

14050 North Territorial Road

North Lake, Michigan

Charming Johara style with stitched detail and contrasting belt $25.00

HUTZEL'S

ANN ARBOR

PERSONALS

Miss Helen Grabowski was home from Elmhurst, Ill. for a week-end visit.

Mr. and Mrs. Charles A. Hunt of Jackson were Chelsea visitors on Tuesday.

Orrin Kaye of Washington, D. C. was an over Sunday guest of Mr. and Mrs. L. G. Palmer.

Royal McBride of Saline spent Tuesday with Mr. and Mrs. Clifford Heydlauff of Lima.

Miss Florence Hirsch of Detroit spent Sunday at the home of Mr. and Mrs. Howard Flintoft.

Dr. and Mrs. Walter P. Bruer of Detroit were guests of Dr. and Mrs. L. J. Paul on Sunday.

Lloyd Alban of Louisville, Ky. was the guest of Mr. and Mrs. Alfred Weinmann over Sunday.

J. Fred Barels of Jackson was a Sunday dinner guest of his parents, Mr. and Mrs. J. J. Barels.

Miss Florence Heim of Kalamazoo spent the week-end with her parents, Mr. and Mrs. Henry Heim.

Mr. and Mrs. Glenn Davis and sons of Adrian were guests of Mr. and Mrs. Mac Packard on Sunday.

Mr. and Mrs. A. W. Lyons were Sunday visitors at the home of Mr. and Mrs. Paul Wing, Detroit.

Mr. and Mrs. Neil Miller of Jackson spent Sunday at the home of her brother, Mr. and Mrs. Tom Smith.

Rodney Beutler of Jackson is spending the week with his grandparents, Mr. and Mrs. W. J. Beutler.

Mr. and Mrs. John Reule of Manchester were dinner guests of Mr. and Mrs. Vearl Whipple on Saturday evening.

Mr. and Mrs. Chas. Loomis and children, Philip and Karen, spent the week-end in St. Louis, visiting relatives.

Miss Dorothea Pielemeier went to Springport on Monday for a week's visit with her sister, Mrs. John Stark and family.

Mr. and Mrs. Raymond Hetu of Detroit were Sunday guests of Mr. and Mrs. A. E. Johnson and Mr. and Mrs. Chas. Hatch.

Mr. and Mrs. A. C. Pikerd and family of Sylvania, Ohio spent the week-end as guests of Mr. and Mrs. H. T. Moore.

Mr. and Mrs. Donald Keezer are the parents of a son, Edward Donald, born Saturday, February 23 at Mercy hospital, Jackson.

Mrs. Mack Dixon and Mrs. George LaFaro of Marquette are spending several days at the home of Mrs. Louise Hubbert.

Mr. and Mrs. D. A. Riker spent Sunday in Ann Arbor with their son-in-law and daughter, Mr. and Mrs. Frederic Leeman.

Mrs. George Beeman and daughter, Mrs. John Dykemaster of Jackson were guests of Mrs. Fred Sager on Thursday afternoon.

Mrs. Tom Walworth and daughters of New Haven, Ind. spent from Saturday to Wednesday with Mr. and Mrs. Kent Walworth.

Mr. and Mrs. Wilbur Hinderer and daughters were entertained on Sunday at the home of Mr. and Mrs. Frank Tirb, Manchester.

Mr. and Mrs. Lewis Schneider have moved from Sylvan township to the residence which they recently purchased at 519 Madison St., Chelsea.

Mrs. Martha Weinmann was a visitor from Friday until Tuesday at the home of her son-in-law and daughter, Mr. and Mrs. Bruce Peabody of Plymouth.

Mr. and Mrs. John Lowery of Jackson, Mrs. Myrtle Hartford and Fred Stanable of Belleville were guests at the home of Mrs. Mary Huston, on Sunday.

Mr. and Mrs. Fred Sager and Mr. and Mrs. Gottlieb Sager attended the funeral of their uncle, Christian Sager, held Wednesday afternoon in Ann Arbor.

Miss Margaret Everett of Lansing spent the week-end with her aunt, Miss Jessie Everett. On Sunday, she entertained Mr. and Mrs. Clarence Everett, also of Lansing.

Mrs. M. R. Longworth and children and Stanley Smith motored to Van Wert, Ohio on Sunday, where they were guests of Mrs. Longworth's mother, Mrs. L. C. Klein.

Mrs. Grace Merriman of Jackson was the guest of Mr. and Mrs. L. B. Lawrence on Friday. Their daughter, Mrs. Edith Irwin of Battle Creek, spent the week-end at their home.

Donald Cook and Miss Ruth Roberts of Blissfield and Miss Jeannette Cook of Lansing spent the week-end at the home of Mr. and Mrs. J. P. Cook, and Mr. and Mrs. Gerald Cook of Romulus were their guests on Saturday.

Mr. and Mrs. Lyle Heselschwerdt left on Saturday for Florida, where they will spend several weeks. Her sister, Mrs. Henry Thierman, who had been their guest since Wednesday, accompanied them to her home in Columbus, Ohio.

A dinner on Sunday at the home of Mr. and Mrs. J. C. Dreyer celebrating the birthday of their daughter, Mrs. Eldon Harris, was attended by Mr. and Mrs. Harris and daughter of Ann Arbor and Mr. and Mrs. Ambrose Dreyer and son of Stockbridge.

Mr. and Mrs. John Boettner and Mr. and Mrs. Ralph Mann of Saline, Henry Feldkamp and son Walter of Lodi township and Mr. and Mrs. Clarence Koengeter of Lima were Sunday afternoon visitors at the home of Mr. and Mrs. M. L. Burkhart.

Mrs. Gertie Hammond, Mrs. K. Herrick and sons, Mr. and Mrs. Fred Tomlinson and Kenneth Tomlinson of Owosso and Mr. and Mrs. H. Tomlinson and sons of Ovid were Sunday dinner guests at the home of Mrs. Iza Guerin, celebrating the birthday of her sister, Miss Lillian Foster.

Mr. and Mrs. Bruce Mellinger of Ithaca spent from Tuesday until Sunday with their cousin, Mrs. Vivian Baldwin. Mr. Mellinger recently returned from overseas duty in Germany.

Mr. and Mrs. Tom Young of Detroit visited Chelsea relatives Monday.

Miss Marian Schmidt of Jackson spent the week-end with Miss Nina Belle Wurster.

Mrs. Frank Schmitz of Sylvan township is a patient at St. Joseph's Mercy hospital, Ann Arbor.

Mesdames Eva Cummings, D. L. Rogers and J. E. McKune are spending several days in Detroit.

Mrs. Charles Austin and Miss Leta Elliott of Brighton were guests of Miss Levene Spicer on Saturday.

Rev. W. H. Skentelbury is attending the Congregational Spiritual Life Clinic at Olivet, Tuesday to Thursday.

Mr. and Mrs. Lewis Bernath of Cavanaugh Lake were Sunday dinner guests of Mr. and Mrs. Geo. A. Barlow.

Mr. and Mrs. John B. Moore of Ann Arbor spent Friday and Saturday with Dr. A. A. Palmer and Mrs. Palmer.

Drs. Earl and Elizabeth Swift of Detroit were Sunday dinner guests of Mr. and Mrs. W. A. Crandall of Mester Rd.

Pvt. Robert A. Crandall has been transferred from Fort Sheridan, Ill. to Camp Crowder, Mo. for his basic training.

Mr. and Mrs. Austin Faist of Detroit spent the week-end with his mother, Mrs. Mary Faist and other relatives.

Mr. and Mrs. Denver Barnes of Weston spent the week-end in Chelsea, as guests of Mr. and Mrs. Chester Keezer.

Mr. and Mrs. J. H. Nichaus and son Robert of Ann Arbor were Sunday visitors at the home of her sister, Miss Amanda Koch.

Mr. and Mrs. D. C. Hooker have moved from the residence at 519 Madison St. to their new home at 1305 Wildwood Ave., Jackson.

Rev. Fr. Francis Kolb of Detroit spent Wednesday and Thursday visiting his mother, Mrs. Catherine Kolb, and other Chelsea relatives.

Mr. and Mrs. James Rudd entertained her brother and wife, Mr. and Mrs. Ralph Stinehelfer of Minneapolis, Minn. as guests over the week-end.

Pvt. Robert A. Crandall of Fort Sheridan, Ill. spent the week-ends of Feb. 2, 9 and 16 with his parents, Mr. and Mrs. W. A. Crandall, Mester Rd.

Jean Schrader of Pontiac and Jas. Culoccio of Rome, N. Y. were recent visitors at the home of the former's parents, Mr. and Mrs. Walter Schrader.

Mr. and Mrs. Frank Van Conant of Royal Oak were overnight visitors last Tuesday at the home of her brother and sister-in-law, Mr. and Mrs. Geo. Knoll.

Dr. and Mrs. A. A. Palmer and their daughter, Mrs. Raymond Gies, were over Sunday guests of Mr. and Mrs. R. J. Gies, Sr., at their home in Detroit.

Mr. and Mrs. George Gauthier of Sylvan township are the parents of a son, Clarence Albert, born Friday, February 15 at St. Joseph's Mercy hospital, Ann Arbor.

Mr. and Mrs. Emil Regner and Mr. and Mrs. E. J. Weinberg returned Sunday from a seven weeks automobile-trailer trip to St. Petersburg, Miami, Lakeland, Orlando and Jacksonville, Florida, and returning via Washington, D. C., traveling a distance of 5850 miles.

Mr. and Mrs. Fred Seitz and Mr. and Mrs. William Henry Seitz of Lima township, Mrs. Herbert Howell and Miss Irene Seitz of Ann Arbor and Mr. and Mrs. Herbert Hinderer of Freedom township spent Sunday at the home of Mr. and Mrs. Philip Seitz and attended a dinner celebrating Mr. Seitz' birthday.

HOLD SOCIAL MEETING

The Auxiliary to the V.F.W. held a social meeting at the home of Mrs. Stanley Beal on Monday evening, February 25. There were 30 members present. The ladies played bridge, keno until 10 o'clock. After that, Philip Skentelbury showed colored pictures of local interest. One lady was heard to remark, "Why, I never knew Chelsea had such beautiful places." The hostess and committee served a lovely lunch. Everyone remarked that it was one of the nicest social evenings that the Auxiliary had held.

—Publicity Committee.

INITIATED INTO SORORITY

Among the young ladies initiated into Alpha Sigma Tau, National Sorority at M.S.N.C. on Saturday, February 23, were the names of Misses Virginia Spaulding and Esther Riemenschneider, sophomores at that college.

Avon Theatre

Stockbridge, Michigan

Shows at 7 and 9 P.M.

FRI. AND SAT.—MARCH 1-2

"SUNSET IN ELDORADO"

Another Good Western starring Roy Rogers, Gabby Hayes—plus Cartoon, "Quiet Please"—"A Gun In His Hand" — "Stairway To Light" — "Spreadin' The Jam."

SUN. AND TUES.—MARCH 3-5

"LOVE LETTERS"

A Psychological Drama starring Jennifer Jones, Joseph Cotten— plus "News"—Cartoon, "Two Gun Rusty."

— COMING —

"Danger Signal," "Valley of Decision" "Tiger Woman."

Mt. Hope News

Mr. and Mrs. Robert Baldwin and Arlene were Sunday dinner guests of Mr. and Mrs. George Keeby of Jackson.

Mrs. Addie Lutz is spending some time at the home of her brother, John Walz, of Chelsea.

Mrs. Tom Wardell and family attended the wedding of her sister in Detroit on Sunday.

Mt. Hope people were pleasantly surprised Sunday morning by the presence of Bill Hunt of Upland, Ind. and Mr. and Mrs. Warren Dowling of Grass Lake.

Mr. and Mrs. Jack Murray and children of Sugar Loaf Lake were Sunday callers of Mr. and Mrs. Ardell Lantis.

Mr. and Mrs. Robert Rider of Jackson were Wednesday evening dinner guests of Mr. and Mrs. Verde Siegrist.

Mr. and Mrs. Warren Dowling called at the Charles Klear home recently.

Miss Myrna Brooks spent the week-end at the home of her parents, Mr. and Mrs. William Brooks.

Several from this vicinity attended the funeral of John Wahl, an old friend and neighbor, on Wednesday.

Ben Lantis and Ardell attended the funeral of Nathan Lantis in Stockbridge on Tuesday.

Mr. and Mrs. Herman Rothman attended the 50th wedding anniversary of Mr. and Mrs. Adolph Meyers on Sunday.

Mr. and Mrs. Kenneth Wildern and family of Detroit and Emil Ashfal were Sunday evening guests at the Vern List home.

Sunday dinner guests at the William Brooks home were the Dale Brooks family of Concord, Miss Caroline Sterns of Jackson, and Miss Myrna and Miss Maxine Brooks of Detroit.

Waterloo

Mr. and Mrs. W. Vicary and sister, Mrs. B. J. Austin, were called to Jackson last week, due to the serious illness of their sister, Mrs. Chas. Vicary.

Plans are going forward for a reception for returned service men of this community. Rev. Ward is chairman, sponsored by the church and Aid.

Fourteen members and two guests were present at the Aid meeting at the Vicary home on Thursday.

Mrs. Annabelle Woolley is making extensive repairs on her home, which will be occupied by Mr. and Mrs. Wilbur Beeman when finished.

Kirol Spiroff and daughter spent Friday and Saturday with Mr. and Mrs. Milton A. Riethmiller.

Mrs. Victor Moeckel spent Thursday evening with Mrs. Geo. Beeman at the home of Mr. and Mrs. John Dykemaster in Jackson.

Mr. and Mrs. Gorton Riethmiller, Junior and Janie, of Detroit spent Saturday night with Mr. and Mrs. Milton A. Riethmiller. On Sunday they were dinner guests of Mr. and Mrs. Glenn Rentschler and Robert.

Mr. and Mrs. Harold Marsh, formerly of this place, are the parents of a daughter, born last week. Mrs. Elmer Marsh is helping care for them.

TURN TO WPAG, 1050 on your radio, 1:30 to 1:45 Saturday. Adv.

Re-Roof Re-Side

If in need of a new roof or siding, let Washtenaw Roofing Co. give you a free estimate on same. For further particulars see or phone John Schieferstein, 722 South Main St., Chelsea. Phone 2-2274 Or Ann Arbor 3917 32tf

M.Y.F. DOINGS FOR MARCH

(Going His Way Month)

March 3— Guy Weatherwax has charge and will talk on the subject: "Going His Way With a Guy Named Jimmy."

March 10— Rev. Skentelbury will speak on the subject "What Going His Way Means."

March 17—Sonja Weatherwax, and the topic, "Why Go His Way."

March 24— Joyce Foster, "Going His Way With Others."

March 31—Dr. Joseph Fisher will speak on "Going His Way In My Task."

CHELSEA STUDY CLUB

The Chelsea Study Club held their meeting of February 26 at the home of Mrs. Wilbur Hinderer. Eighteen members and one guest were present. Following the business meeting a social evening was held. Games and contests provided the entertainment. Refreshments were served by Mrs. Charles Cameron and Miss Nina Belle Wurster. The next meeting of the club will be held on Tuesday evening, March 12 at the home of Mrs. Philip Olin.

Girl Scout News

Troop I very much enjoyed the "play-day" at Chelsea high school on Saturday, Feb. 23. Games were played. After the refreshments were served, dances were given by each patrol.

Virginia Quiatt, Reporter.

SEE AND HEAR the Hollywood Beauties and Stars at "Anchors Aweigh," C.H.S. Gym, 8:00 p.m. on Monday and Tuesday, March 4-5. Adv.

OUR SCIENTIFIC TRAINING meets PUBLIC AND PRIVATE NEEDS

FUNERAL DIRECTORS FOR 3 GENERATIONS

STAFFAN FUNERAL HOME

AMBULANCE SERVICE - PHONE 4417

513 E. HURON, ANN ARBOR • 124 PARK ST., CHELSEA

Pyrene Fire Extinguishers

Guard your life, your family, your home and property—one or more should be in every home!

Quart size $14.00

Extra Liquid, quarts ..... $ 1.50

Cleaning Supplies

Solventol—we have the ..... 25c, 60c, $1.00 and $1.85 sizes

Soilax ..... 25c and 75c packages

Wiggs Waterless Cleaner ..... 50c and $1.00 sizes

Murphy's Oil Soap, 1 pound cans 35c

Walvet Wall Paper Cleaner 35c

Cincy Wall Paper Cleaner ..... 10c and 25c packages

Johnson's No Buff Self Polishing Wax, in your container, per gallon $2.25

Linglo, clear gloss coating for linoleum, floors and furniture ..... Pints 69c—Quarts $1.30

Super Valspar Varnish

For exterior and interior use, will not turn white—we have it in all size packages.

Medicine Cabinets, all steel, 11x18 inches $4.45

Dust Mops, made of good cotton yarn, reversible heads $1.00

Cotton Clothes Line, in bulk, per foot 1c

Portable Ovens, 12x12x10 inches, lined $2.50

Galvanized Corrugated Stock Tanks, 2x2x4 ft. $9.50

Also have larger sizes.

Jamesway Porkmaker Hog Feeders, all steel, ten doors, two compartments, extra well built, knocked down ..... $39.50; assembled, $42.00

MERKEL BROS

Everything in Hardware & Furniture

CHELSEA

THE OLD JUDGE SAYS...

HENRY: "I've heard that same thing several times lately . . . that alcoholics are really sick people. It was news to me. Do you agree with that statement, Judge?"

OLD JUDGE: "Yes, it's true, Henry. It's no notion of mine . . . it's a statement made by scientists who have studied the subject."

HENRY: "What did they find out, Judge?"

OLD JUDGE: "Well, as a result of their medical research, they found out that approximately 95% of the people who drink, drink sensibly. 5% do so unwisely, at times. Included in that 5% is the small percentage known as alcoholics."

HENRY: "But why are they called sick people?"

OLD JUDGE: "Because it has been discovered that, in many cases, excessive drinking is a symptom of some physical or emotional maladjustment . . . *not* the cause of it."

HENRY: "Now I understand it, Judge. I am glad to hear of the modern approach to this problem and that so much is really being done to help these folks."

This advertisement sponsored by Conference of Alcoholic Beverage Industries, Inc.

DEATHS

John Michael Wahl

John Michael Wahl, 80 years of age, died Sunday morning, February 24, at Rowe Memorial hospital, Stockbridge, after an extended illness.

He was born July 29, 1865 in Waterloo township, the son of Michael and Jacobina Schuh Wahl, and on May 12, 1892 he was united in marriage to Carrie Katz of Freedom township. They began housekeeping on the Wahl farm in Waterloo township, living there until about five years ago, when they moved to Chelsea, residing at 738 South Main St.

When a young boy, Mr. Wahl was confirmed in St. Jacob's church at Waterloo.

Survivors include the widow; three sons, Edward of Grass Lake, I. Lewis of Chelsea, and Dillman of Waterloo; a sister, Mrs. Sophia Boos of Lansing; a brother, William Wahl of Francisco, and several grandchildren. A son, Theodore, preceded him in death in 1912.

Funeral services were held from the Miller Funeral Home at 2 o'clock Wednesday afternoon. Rev. P. H. Grabowski officiated and burial was in Mt. Hope cemetery, Waterloo township.

Newton F. Prudden

Newton F. Prudden, former resident of Chelsea, died Sunday, February 24 at the home of his daughter, Mrs. John A. Palmer, in Winona, Minn.

Mr. Prudden was born March 5, 1858 in Sylvan township, the son of Edmund and Jane Depew Prudden. On October 3, 1889 he was united in marriage to Carrie A. Purchase, and they made their home in Chelsea until May, 1933 when they went to reside with their daughter, living in Detroit and Kalamazoo before going to Minnesota. Mrs. Prudden preceded him in death on January 14, 1946.

Mr. Prudden is survived by a son, Dr. Merrill A. Prudden of Fostoria, Ohio; the daughter, Mrs. Palmer; and two grandchildren, Dr. John Prudden of New York City and Jane Palmer of Winona.

The body arrived in Chelsea on Wednesday and funeral services were held at 2 o'clock at the Staffan Funeral Home. Rev. Everett R. Major officiated and burial was in Oak Grove cemetery.

DORCAS CHAPTER MEETS

Mrs. Fred Hall was hostess to the Dorcas chapter last Thursday evening at her home on South Main St. A very fine program on "Pleasant Hill School, prepared by Mrs. Hall, was presented.

A short skit, "Livin' On Noisy Crick" was given by Betty Hall and Jean Conlan, followed by colored movies shown by Philip Skentelbury, with Mrs. Skentelbury and Hilda McClure taking the dialogue which accompanied the pictures.

Mrs. Dorr Rogers gave a very interesting and instructive talk on the school, its pupils and their activities, having visited there at one time.

Unusual refreshments were served by the hostess, with Lottie Martin assisting.

The April meeting will be held at the home of Laura Barlow.

BIRTHDAY DINNER

Mr. and Mrs. Andrew Eppler, daughter Sue Ann and son Charles, of Battle Creek, Miss Gertrude Eppler of Bowling Green, Ohio and Miss Augusta Harris of Ypsilanti were guests of Mr. and Mrs. Adam Eppler from Friday over the week-end, with Mr. and Mrs. Robert Randolph of Battle Creek joining them on Saturday. The birthdays of Mrs. Randolph and Sue Ann Eppler were celebrated with a Sunday dinner, at which Mrs. Louis Eppler also was a guest. Daffodils and narcissus formed the table centerpiece and there were two birthday cakes—Mrs. Randolph's bearing red and white decorations and Sue Ann's with trimmings of pink and white.

An Illinois restaurant employe was arrested for carrying a knife and blackjack. Well, you have to do something with some of the steaks, these days.

Moore Coal Company

"MORE COAL FROM MOORE"

DIAL 2-2911

Colds and respiratory diseases are highly contagious and the greatly increased number of cases causes us to issue this warning in the interest of public health.

GUARD AGAINST INFECTION. Avoid contact with persons who have colds, grippe, and other respiratory infections. Stay out of crowds as much as possible. Wash your hands frequently and thoroughly with soap and warm water. Use only clean eating utensils and drink out of your own glass. Use your own toilet articles.

BUILD GOOD BODY RESISTANCE. Eat a variety of nourishing foods. Drink plenty of fruit juices. Exercise regularly in the open air.

AVOID FATIGUE. Get enough sleep, rest, and recreation. An overtired body invites infection.

AVOID GETTING CHILLED. Wear clothing suitable to weather conditions. Keep the feet dry. Work and live in well-ventilated rooms.

IF YOU CATCH COLD, get after it immediately. Stay in bed if possible. Keep comfortably warm and dry. Drink plenty of milk, fruit juices, and plain water. Take a laxative if needed. If the cold doesn't yield promptly to ordinary home treatment, call your doctor.

IF A COLD BEGINS WITH CHILLINESS followed by fever and aching, call your doctor immediately.

IN ALL CASES, avoid infecting others. Smother a sneeze or a cough in your handkerchief. Do not expectorate indiscriminately.

$1.00 Respamol **89c**
Relieves cough and minor throat irritation in babies, children, adults.

Antiphlogistine, lg. jar **95c**
A medicated poultice dressing for relief of aches and pains caused by chest colds and bronchial irritations.

Pepto Bismol **$1.00**
Soothes irritated intestinal walls. Relieves simple diarrhea.

Vecora Cold Tablets—Cold Breakers
Relieves headaches, muscular aches and constipation accompanying common colds.

50 tablets 59c

UNTIL FURTHER NOTICE OUR STORE WILL AGAIN BE OPEN THURSDAYS, ALL DAY

Burg's CORNER DRUG STORE
PHONE 4611 ~ CHELSEA

CHURCH CIRCLES

ST. PAUL'S EVANGELICAL
Rev. P. H. Grabowski, Pastor

Friday, March 1st—
2:00 o'clock—Ladies' Aid.
Sunday, March 3rd—
10:00 o'clock—Worship and sermon.
11:00 o'clock—Sunday school.

FIRST METHODIST
Rev. Everett R. Major, Pastor

10:00 a.m.—Morning worship. "His Way or Our Way."
11:15 a.m.—Church school.
7:30 p.m.—Methodist Youth Fellowship.
Thursday, 7:30 p.m.— Choir practice.
Fellowship club meets on Thursday, March 8. Good program. Pot-luck dinner at 6:30 p.m.
Guy Weatherwax speaks to M.Y.F. group on "Going His Way With a Guy Named Jimmy."

CONGREGATIONAL CHURCH
Rev. W. H. Skentelbury, Pastor

Worship service—10 a.m. Subject: "What Is Man?" This is the first sermon of a series on human personality. An attempt to show the relation between human happiness and practical life and Christianity.
Sunday school—11 a.m.
The Union Lenten services will begin next week at this church, with Rev. Everett Major bringing the message.
Pilgrim Fellowship meets Thursday night at the church.

ST. MARY'S CHURCH
Rev. Fr. Lee Laige, Pastor

First Mass ..... 8:00 a.m.
Second Mass ..... 10:00 a.m.
Mass on week days ..... 8:00 a.m.

CASSIDY LAKE HONOR CAMP
4:00 to 4:45 p.m.

Speaker next Sunday, Rev. Robert McLean of Grass Lake.
Visitors are always welcome at these services.

WATERLOO CIRCUIT UNITED BRETHREN CHURCH
Rev. G. A. Ward, Minister
(1st Church, 3 miles south of Stockbridge)

Worship service—9:30 a.m.
Minister's subject: "Walking With God."
Sunday school—10:30 a.m.
Evangelistic service—7:45 p.m.
Beginning with this service we are beginning a two weeks' revival. If you are interested in Old Fashioned Gospel preaching, in an old fashioned revival, drive over to 1st Church (2nd Church, Waterloo Village)
Sunday school—10 a.m.
Worship service—11 a.m.
Date of the Evangelistic service for Waterloo 2nd Church is set for March 18-31. Watch for announcements.

SALEM METHODIST CHURCH
Rev. Robert E. Vander Hart, Pastor

Sunday school—10 o'clock.
Worship service—11 o'clock.

Announcements

Special entertainment for Chelsea and vicinity will be broadcast over Radio Station WPAG, 1050 on your dial, Saturday, 1:30 to 1:45. Tune in! Adv.

Farm Guild dance at St. Mary's hall, Friday evening, March 1. Music by O. E. Green's orchestra. This is the last dance until after Lent. Adv.

Family Night will be held at the Methodist church Thursday evening, March 7. Pot-luck dinner. Detailed information in next week's Standard.

Regular meeting of Olive Chapter No. 108, on Wednesday, March 6. Dinner at 6:30 for all Masons, Stars and their families.

Hi-Neighbors club will meet at the home of Mr. and Mrs. Lubahn on Friday night, March 1. Scrub lunch. Mrs. Amy Gentner and Mrs. Grace Van Riper on entertainment committee.

The Women's Relief Corps will hold a social meeting at the home of Mrs. P. M. Broesamle on Tuesday afternoon, March 5 at 2 o'clock.

Regular meeting of the American Legion Auxiliary at the home of Mrs. Veronica Dumouchel, Summit St., at 8 o'clock on Tuesday, March 5.

The W.S.C.S. of Salem Grove church will meet with Mrs. Wm. Broesamle on Wednesday, March 6.

Members and friends of Salem Grove church will enjoy a Fellowship dinner at the church on Sunday, March 3, following the regular morning worship service.

North Sylvan Grange will meet at the home of Mr. and Mrs. Irwin Weiss on Tuesday evening, March 5.

The Limaneers will meet at the home of Mrs. Lula Beutler on Thursday, March 7. Pot-luck dinner.

Fraternal card party will be held at K. of P. hall Thursday, February 28, at 8 p.m.

PAST CHIEFS ELECT

Mrs. Clarence Dietle was hostess to the Past Chiefs' club of the Pythian Sisters at a dessert luncheon held at her home on Monday evening. Election of officers was held after the luncheon, as follows:

President—Mrs. Carl Bagge.
Vice Pres.—Mrs. Chas. Metzger.
Sec. and Treas.—Mrs. J. Heselschwerdt.

Mrs. Harry Prudden will entertain the club for their next meeting, which will be held the first Monday in April.

OBSERVE 25TH ANNIVERSARY

Friends gathered at the home of Mr. and Mrs. Arthur Grau on Saturday evening to celebrate their silver wedding anniversary. Cards furnished the diversion of the evening, with Mrs. Arthur Kuhl and Loren Koengeter receiving high score; John Brooks and Mrs. Herbert Schenk, consolation. Refreshments were served, and a shower of silver dollars and cards were presented the honor guests.

Notten Road

Mr. and Mrs. Wm. Kalmbach of South Lyon and James Beal of Jackson were dinner guests of Mr. and Mrs. Oscar Kalmbach and Mrs. Emma Kalmbach, Sunday.

Mrs. B. C. Whitaker and Mrs. Dorr Whitaker visited F. W. Notten at St. Joseph's hospital Thursday. Mr. Notten returned home Friday.

Mr. and Mrs. Lloyd Heydlauff, Marlene and George, were visitors of Mr. and Mrs. Geo. Heydlauff, Sunday.

The W.S.C.S. of Salem Grove will meet with Mrs. Wm. Broesamle on Wednesday afternoon, March 6.

Cavanaugh Lake Grange will meet with Mrs. Frank Gieske on Tuesday, March 5 for a day meeting. Cooperative dinner at noon, followed by business meeting and program. All members should attend this meeting.

Adolph Kruse, who has been a patient at St. Joseph's hospital, Ann Arbor the past week, returned to his home here Tuesday.

Mr. and Mrs. Dorr Whitaker visited Mrs. Mary Jewell at Jackson on Monday.

Miss Mary Marjorie Quiatt of A. A. U. is spending her vacation with her parents, Mr. and Mrs. A. Quiatt.

Mr. and Mrs. Walter Kalmbach and daughter Phyllis were guests of Mr. and Mrs. Geo. Heydlauff on Sunday.

Walter Riemenschneider spent Sunday with the Don Waters family at Cavanaugh Lake.

Come to the Fellowship cooperative dinner at the church Sunday, March 3 at noon. Program and social hour will follow the dinner. Bring your own table service, sandwiches and sugar, and a dish to pass.

Kiwanis News

Lt. W. H. Hermes of Detroit, was the speaker at the Monday evening meeting of the Kiwanis club, held in the Home Ec. room at the high school. Lt. Hermes, who was presented by Vance Ogden of Clinton, was formerly a member of the Sea Bees and spent several months on Guadalcanal, and other islands in the Pacific area. He gave an interesting description of the work of his group, and of the natives, their living conditions and habits.

Mr. and Mrs. Wm. Jenness and son Mark were Sunday visitors of Mrs. Tillie Young.

Want Ads

DISHWASHER WANTED, from 6 a.m. to 2 p.m. $20 per week and board. Schneider's Wayside Grill (formerly Truckers Restaurant). 32

FOR SALE—German short haired pointer, 5½ mo. old, female; white and liver spotted; house broken; very affectionate around children; registered back 6 generations; leaving town, reason for selling. Wesley Morrison, 663 West Middle St. Phone 2-1971. 32

WARNING—Tires will be scarce for months to come. Better leave your order for Goodyears now. Palmer Motor Sales. 32

REBUILT MOTORS for Ford A and V8, Lincoln Zephyr, Chevrolet, Plymouth, Dodge, DeSoto, Chrysler. Cars and trucks, all years. Quigley's Garage, 1880 Deckert Road. Phone 2-1578. 31tf

SEE OUR NEW 1946 WALL PAPER patterns; also our new Kem-Tone Wall Finish which beautifully covers wall paper, paint, brick, or wallboard with one coat; dries in one hour, washes easy. Smart, new decorative colors. Gamble's. 16tf

IMMEDIATE DELIVERY
Automatic electric and oil burning hot water heaters.
JOHNSON and COMPANY
209 S. Fourth Ave.
Ann Arbor, Mich. 48tf

KEYS—Automobile keys cut to code; all kinds of keys duplicated. Jones Garage, dial 2-2121. 49tf

GREENE'S CLEANERS— Pick-ups and deliveries Monday, Wednesday, Friday, at Sylvan Hotel only. 27tf

HORSES WANTED—Best cash prices for disabled horses. Louis C. Ramp, RFD 3, Grass Lake. Phone 9881. 51tf

WHO OWES YOU.—We collect anywhere past due accounts, notes, and judgments; we also buy the accounts receivable of estates. Southern Mich. Collection Service, Dwight Bldg., Jackson, Mich. 35

HORSES WANTED
For mink feed. Best cash prices.
HITCHCOCK MINK RANCH
Waterloo, Mich. Phone Chelsea 9881.
P. O. Address: R. 3, Grass Lake, or R. 1, Chelsea. 42tf

LET ME SELL your home in Chelsea. Have customers waiting. Douglas A. Fraser, North Lake, phone 3693. 48tf

NEW ELECTRIC RANGES are now available if your need is considered essential by the War Production Board. Apply at Johnson and Co., 209 S. Fourth Avenue, Ann Arbor, Michigan. Phone 5002. 13tf

FOR SALE—Model B Allis-Chalmers tractor with power take-off; also cultivators and plows; nearly new Hammermill; electric power feed-mixer. Russell Ferry, 14050 North Territorial Rd., North Lake. 32

FOR SALE—Shorthorn Durham bull. 520 Dancer Rd. Phone 2-2461. 32

CARD OF THANKS

I wish in this way to express my thanks and gratitude to the members of the Riemenschneider Community Club, the I.O.O.F. Lodge No. 100, Rev. Robert Vander Hart, friends and relatives for their visits, cards and gifts during my hospitalization and confinement.

Ray O. Milliman.

CARD OF THANKS

We deeply appreciate the many kindnesses of our neighbors and friends during our recent bereavement.

Mrs. P. M. Boehm and Margaret, Grace Ward.

FAREWELL PARTY

Mr. and Mrs. Allen Schiller, who are moving March 1 to a farm southeast of Ann Arbor, were pleasantly surprised on Friday evening when about 30 neighbors and friends gave them a farewell party at their home on Guenther Rd. Progressive pedro was played, Mrs. Oscar Lindauer and Rudolph Zahn holding high score, Mrs. Glen Wiseman and James Bauer, low. Mr. and Mrs. Schiller were presented with a gift and the guests served lunch.

HONORED ON ANNIVERSARY

A dinner on Saturday evening at the home of Mr. and Mrs. Merle McVay honored her parents, Mr. and Mrs. John M. Heselschwerdt, on their 32nd wedding anniversary. Twenty guests were in attendance, including Mr. and Mrs. Waldo Ehnis and family of Mason.

ED. CHANDLER HONORED

The children of Edward H. Chandler gave him a birthday supper on Friday at his home on Park St., which was much enjoyed, though a week in advance of his anniversary.

MILLER FUNERAL HOME
AMBULANCE SERVICE
214 East Middle Street
CHELSEA PHONE 4141

Farmers' Guild DANCE
FRIDAY, MARCH 1
This Is the Last Dance Until After Lent
St. Mary's Hall, Chelsea
MUSIC BY O. E. GREEN'S ORCHESTRA
Dancing from 9 to 1 o'clock.

Win ONE OF 4 GRAND PRIZES $400 EACH—IN CASH

OR WIN ONE OF 400 FAMOUS SILEX COFFEE MAKERS WITH THE PATENTED FLAVOR-GUARD FILTER

It's Easy to Enter. Simply complete this sentence, "I like White House Evaporated Milk, fortified with 400-U.S.P. units of vitamin D per pint, because..." in 25 additional words or less. That's all there is to it! For full information, get your entry blank today at your friendly A&P. Contest closes midnight, March 23, 1946!

WHITE HOUSE IS FORTIFIED WITH 400 U.S.P. UNITS OF "SUNSHINE" VITAMIN D2 PER PINT

4 TALL CANS 35c

WHITE HOUSE EVAPORATED MILK

A&P FOOD STORES
Great Atlantic & Pacific Tea Co.

HEINZ WHITE VINEGAR ..... gal. 48c

IONA FAMILY FLOUR 25-LB. BAG 99c

BLEACH—ROMAN CLEANSER ½-GAL. BOT. 16c

Van Camp's Tomato Sauce BEANS 20-OZ. CAN 12c

Florida Valencia—8-Lb. Mesh Bag 59c
ORANGES 150 SIZE DOZ. 49c

Texas Marshseedless—54 Size—5 for 35c
GRAPEFRUIT 70-80 SIZE 8 FOR 39c

Large Tender Green Bunches
BROCCOLI EACH 19c

Iona
COCOA 2-LB. BOX 15c

Ben Gee
BEAN SPROUTS 16-OZ. JAR 14c

Carnation
MALTED MILK 1-LB. JAR 43c

IDAHO LARGE BAKING POTATOES ..... 50-lb. cons. bag $2.19
FRESH GOLDEN CARROTS Sweet and Tender ..... bunch 8c
U.S. NO. 1 MICHIGAN POTATOES 15-lb. cons. bag 55c .... 50-lb. cons. bag $1.69
FRESH ICEBERG HEAD LETTUCE 48s per head 14c .... 60s per head 11c
FRESH CALIFORNIA PASCAL CELERY Large Green Stalks ..... each 29c
FRESH RIPE D'ANJOU PEARS Nature's Finest Fruit ..... 2 lbs. 31c
SOUTHERN GROWN TOMATOES ..... 1-lb. cello ctn. 37c

SULTANA MUSTARD ..... 1-lb. jar 13c
BULK CIDER VINEGAR ..... gal. 35c
OUR OWN TEA BAGS ..... 48-ct. box 34c
NABISCO SHREDDED WHEAT ..... 12-oz. pkg. 12c
ENCORE NOODLES ..... 1-lb. bag 19c
IONA BAKING CHOCOLATE ..... 8-oz. bar 12c
LAKESIDE CHOCOLATE BEAUTIES ..... 12-ct. cello 19c

MARVEL WINS! "Dated Freshness" Top-Quality Ingredients! ENRICHED IN EXCESS OF MINIMUM GOVERNMENT REQUIREMENTS! 24-OZ. LOAF 11c

FOR CLEANING RUGS MYSTIC FOAM QT. BOT. 59c

PERFECT STRIKE CHUM SALMON 1-LB. CAN 21c

McKenzie Buttermilk Pancake FLOUR 3¾-LB. BAG 33c

MARVEL RAISIN BREAD ..... large loaf 11c
JANE PARKER DONUTS ..... 1-doz. ctn. 15c
JANE PARKER BREAKFAST ROLLS ..... 9-roll pkg. 16c
JANE PARKER CARAMEL TOFFEE RING ..... each 39c
MARVEL SANDWICH BUNS ..... 8-bun pkg. 11c
JANE PARKER POTATO CHIPS ..... 8-oz. pkg. 29c
JANE PARKER ORANGE SQUARES ..... each 37c

SULTANA PEANUT BUTTER 1-lb. jar 28c
HARBAUER'S KETCHUP ..... gal. 99c
IONA GRILL SAUCE ..... 2 8-oz. bots. 25c
NECTAR TEA ..... 1-lb. box 65c
BLUE BEAUTY LONG GRAIN RICE ..... 2 lb. box 21c
CAMPBELL'S TOMATO SOUP ..... 10½-oz. can 9c
SUNNYFIELD ASS'T CEREALS ..... ctn. pkg. 20c

ANN PAGE WHITE VINEGAR ..... gal. 43c
HALTER'S PRETZELS ..... 1-lb. box 23c
TOILET SOAP CAMAY ..... reg. size cake 7c
SUNNYFIELD RICE GEMS ..... 5½-oz. pkg. 11c

CHEESE FOOD CHED-O-BIT ..... 2 lb. ctn. 71c
SWIFT BLAND LARD ..... 3 lb. ctn. 58c
ARMOUR'S STAR BRAND LARD ..... 1-lb. ctn. 18c

A&P FANCY SAUER KRAUT 2 NO. 2½ CANS 29c

SUNNYFIELD FAMILY FLOUR 25-LB. BAG $1.03

Lord Mott French Style BEANS NO. 2 CAN 17c

"WASHES AND BLUES" BLUE SUDS PKG. 9c

The Hi-Light

Edited by the Journalism Club of the Chelsea Public School

CO-EDITORS
Marjorie Ferguson
Marcelline Hinderer

OFFICE NEWS

The end of the fourth marking period is tomorrow night. The report cards will be given out next Wednesday.

Parents' Night will be on March 15 this year.

Tomorrow night we play at Dexter.

The district basketball tournament will be played at Napoleon high school this year on March 7, 8 and 9.

LENTEN SEASON

This Lenten season finds the world no longer at war and yet, strangely enough, it is not a peaceful world either. Civil, political, and economic strife envelopes nearly every country of the world, along with racial and religious discriminations. Yet, as never before, we need this Holy Season of Lent to prepare ourselves for the very uncertain future that lies ahead.

Therefore let us take advantage of the privilege to worship as we desire and attend the church services during this Lenten Season.

BALCONY BLUES

Have you noticed something different about the gym when you go to the basketball games? Oh yes, we're not supposed to use the north side of the balcony. But phooey! There's never going to be a fire around here. Why its just silly to let all that space go to waste.

That's what you think, chum (or should I say chump?). Until another exit is built on that side we are warned not to use it. There have been some people who obviously should have their eyes examined because they don't or won't see that the north side is roped off. You yourself can help matters by cooperating. Remember this the next time there is a game or other such gathering.

PARENTS' NIGHT

The annual Parents' Night will be held on March 15. The high school program will begin at 7:15 when the regular afternoon high school classes will commence. These high school classes will end at 8:30 when a program will be staged in the gym by the band and vocal departments. The grade school demonstrations will begin at 7:30 and end at 8:30, at which time the children and parents will go to the gym for the program.

All parents are urged to attend, so keep March 15 an open date. See further details in the following issues.

CHELSEA BEATEN, 60-33

Chelsea's rivals from the south handed Chelsea the worst defeat this year on our own floor. The game started fairly evenly with the first quarter score 10-14 in favor of Manchester. The boys from Manchester began hitting the nets and led Chelsea at the half by 14 points, the score being 29-15. By the third period they had lengthened their lead to 20 points and continued to hit the hoop to lead Chelsea 60-33 at the game's end.

"Bug" Slane, Chelsea's guard, hit the hoop for 5 field goals and six free throws for a total of 16 points. Jim Cannon and Don Fielder hit the nets for 9 field goals and 4 free throws each for a total of 22 points each.

The second team had its tenth victory by overpowering the Manchester reserve team 27-18. Manchester led by 1 point at the end of the first period 3-2, but lost the lead and trailed the rest of the game.

Jack Wellnitz led the Chelsea reserves with 9 points, with Eisele and Slane following with 6 each. Bill Cannon led his team with a total of 6 points.

PARTIES

Sponsor: Student Council.

Time: Friday night.

Place: High school gymnasium.

Setting at Start: A quiet, peaceful gymnasium decorated in the color scheme of red, white and blue to celebrate George Washington's birthday.

Climax: The entertainment which was a vaudeville act, and very well done. Congratulations Freshmen!

Moral: The success of a party depends upon the interest the students exhibit.

Did you anticipate the outcome? Naturally! At eleven o'clock Claire pulls the plug.

Summary: Everyone looked and acted as if they were having an enjoyable time.

Remarks: Smitty, Dolly and Donna tried to be the main attraction by sitting in the center of the floor. Failure, wasn't it kids?

The teachers seemed to forget Mr. Chenoweth when Miss Searles brought her dashing young brother around.

We noticed among the couples dancing: Mary K. Palmer and Bob Merkel; Bragdon and Pat, Jack and Alice, Miss McMahon and ? (who took you home, Miss McMahon?) Norma and Bug (how unusual!)

THE ELITE

On May 22, 1928 there was much excitement at the home of Mr. and Mrs. George Hafner, 226 South St., Chelsea, for on that day was born a girl whom they named Dorothy. Dorothy is now 5 feet 5 inches tall, weighs 118, has blond hair and beautiful blue eyes. Her favorite actor is Dana Andrews, probably because of his performance in "State Fair," which is "Dot's" favorite movie. When asked her favorite song she sighed and said, "But Oh What It Seemed To Be." Dot's just crazy about escalloped potatoes and ham, her favorite sport is football, favorite pastime is bowling and favorite color is blue. Dot is working overtime to fulfill her ambition to become a secretary.

On September 15, 1928, in Detroit, Mr. and Mrs. Grant Schooley sent out announcements of the birth of their daughter, Marilyn. Their darling (?) daughter has grown up to be 5 feet tall, weighs 100 lbs., has light brown hair and blue eyes. She favors Cornel Wilde for his performance in "A Song To Remember," which she claims she could sit through several times. Her favorite food (believe it or not) is chicken in the rough and football her favorite sport. Her favorite color is red and her favorite pastime is bowling, but she claims its hard to keep up a good score. She couldn't decide whether her favorite song was "The Blond Sailor" or "Warsaw Concerto," so to save my precious time I'll put them both down. A business administration course in college will take up most of Marilyn's time next fall.

SENIOR NEWS

The Senior Annual staff met Thursday, Feb. 21 and discussed preparations for the annual. The work of all the committees is well under way.

The seniors will take their trip May 26 to the 29th. They will take a boat trip to Mackinaw Island and the Locks at Sault Ste. Marie.

On Wednesday night, Feb. 20 the Hi-Y club went swimming at the Michigan Union in Ann Arbor.

Bob Daniels and Bug Slane were selected from the club to go to Ann Arbor and learn about the procedure of presenting a bill before a legislative committee.

The Home Ec. I class gave a buffet dinner for their mothers last Wednesday evening at 6:00 o'clock. The tables were nicely decorated with white table cloths and white candles. Sonja Weatherwax was hostess for the evening and served the coffee.

The Chorus members are working on several songs that they hope will be used in a spring concert. "Jesu" and "Play On Your Harp" are two such numbers.

The two glee clubs have at last been combined and everyone hopes that something nice will result from the combination.

The girls' basketball team plays at Dexter tomorrow at 6:30 p.m.

CHELSEA INTERVIEWER

Today we're going to stick our necks out (we expect them to be stepped on) and ask the girls what are some of the things they don't like about the male of the species.

Evelyn Otto, Audrey White—They act so childish when they throw spit balls and paper wads.

Nancy Loose—They should calm down their language; but I do think their manners are improving.

Elaine McClear—I could learn to like boys if they didn't act so darn much like "little boys." I like a man, not a boy.

Eunice Lehman—I think that boys could improve upon their manners and language.

Joyce Lentz—They all need a good manners book.

Mae Slane—A few have bad manners, but otherwise they're O.K.

Mabel Hale—Certain boys should calm down on their language, also their actions. Otherwise they are very nice.

All right, there you have it, boys. Stop grinding your teeth and thinking those thoughts, 'cause next week you can air your gripes about us girls.

Mrs. Martha Arnet and Myrtle Ferguson of Detroit spent Saturday with Tillie Young.

Four Mile Lake

(Last week's items)

Mr. and Mrs. Herbert Snyder of Chelsea were Sunday visitors of Mr. and Mrs. William Beach.

Mr. and Mrs. Frank Koselka of Milford were Sunday dinner guests of Mr. and Mrs. Julius Eschelbach.

Mrs. Joel Clay and son of Ann Arbor were Wednesday and Thursday visitors of her mother, Mrs. Bertha Bareis.

Mrs. George Macomber and family were Sunday dinner guests of her parents, Mr. and Mrs. E. E. Graden of Scio.

Harriet Heininger was a Sunday visitor of Phyllis Fischer.

Mr. and Mrs. William Hitchingham, Mr. and Mrs. Henry Merkel and son Junior, and Mr. and Mrs. Harry Stofer were Tuesday evening guests of Mr. and Mrs. Henry Engelhart.

Mr. and Mrs. Robert Gilbert and son were Sunday dinner guests of Mr. and Mrs. Grover Colby.

THANK YOU

I wish to sincerely thank my friends and relatives for the cards, gifts, and other acts of kindness during my illness, and especially over Christmas. All were deeply appreciated.

Raymond Peterson.

Mr. and Mrs. Lowell Spike of Lima township celebrated their sixth wedding anniversary by entertaining her parents, Mr. and Mrs. Reuben Sodt, and brothers, L. Dean and Howard, as dinner guests on Sunday.

MICHIGAN MUTUAL WINDSTORM INSURANCE COMPANY
HOME OFFICE — HASTINGS, MICHIGAN
Serving Michigan Property Owners For 61 years
Total Losses Paid in 1945
11,657 Claims Amounting to $533,626.09
The Oldest and Largest Insurance Company of Its Kind in Michigan
HARRISON DODDS, President HORACE K. POWERS, Vice-President
M. E. COTA, Secretary-Treasurer
DIRECTORS
HARRISON DODDS, Hastings
CLARE O. THORPE, Kalamazoo
ORR G. STANLEY, Indian River
GUY E. CROOK, Hastings
M. E. COTA, Hastings
FRED B. LIKENS, Memphis
M. DeYOUNG, Muskegon Heights
WALTER H. BURD, Ann Arbor
ROBERT BESSMER, Owosso
W. A. BARTLETT, Alma
E. T. OSBORN, Lansing
HORACE K. POWERS, Hastings
V. P. MOTT, Scottville
C. C. CONWAY, Lupton
NELSON COLE, Alanson

A John B. Rogers Production
'ANCHORS AWEIGH'
A Nautical Musical Revue
Follies Afloat
Given By
Chelsea Kiwanis Club
at
Chelsea High School Gymnasium
Monday and Tuesday
March 4 and 5
8:00 P. M.
Admission 90c and 60c---Tax Included
Benefit Kiwanis Community Activities

Tired after a hard day's work? Settle down at home and enjoy the pleasant relaxation of a glass of Fox De Luxe Beer! It's the ideal beverage of moderation. As you leisurely sip, you'll note a fuller, more satisfying goodness in its mellow, all-grain flavor ... and a hearty, zesty tang that's mighty pleasing to your taste. Get a supply of Fox De Luxe Beer from your dealer today!

FOX DE LUXE
the beer of balanced flavor
Peter Fox Brwg. Co., Grand Rapids, Mich.

"YOU'LL BE ABLE TO CALL MORE PEOPLE"

YOUR own telephone becomes more valuable to you as more folks you know have telephones installed. And that's just what's happening today. Michigan Bell's $13,500,000 5-year rural expansion and improvement program is now under way.

We had started a rural program long before the war. At the suggestion of the Michigan Rural Communications Committee, a group of agricultural leaders, we included in that program in 1940 a plan providing a liberal amount of free line-construction, with small monthly payments where construction charges are involved. But during the war, the entire program had to be curtailed because telephone manufacturers were busy supplying our armed forces.

Now we are beginning to get the materials to resume the job. Even so, the job will take time, because there is a tremendous amount of new construction to be done, and a lot of that construction is slow, painstaking hand work.

The goal of our program is not only to provide more folks with telephones. We will build more rural lines, so that there will be fewer parties per line. We will provide more of our rural customers with dial service. In short, we will make rural telephone service more valuable to more people.

MICHIGAN BELL TELEPHONE COMPANY
OUR POST-WAR PROGRAM MEANS JOBS FOR THOUSANDS

NOTICE OF MORTGAGE SALE

Defaults having been made (and such defaults having continued for more than ninety days) in the conditions of a certain mortgage made by Philip H. Merriman and Lueretta Merriman, also known as Loretta Merriman, his wife, of the city of Ypsilanti, Washtenaw County, Michigan, to HOME OWNERS' LOAN CORPORATION, a Corporate Instrumentality of the United States of America, dated January 20, 1934, and recorded in the office of the Register of Deeds for Washtenaw County, Michigan, on May 14th, 1934, in Liber 201 of Mortgages, on page 386, as amended by extension agreement dated February 21, 1941, and recorded in the office of the Register of Deeds for Washtenaw County, Michigan, on February 9, 1946, in Liber 411 of Mortgages, on page 178, and said mortgagee having elected under the terms of said mortgage as extended to declare the entire principal and accrued interest thereon due, which election it does hereby exercise, pursuant to which there is claimed to be due and unpaid on said mortgage at the date of this notice for principal and interest the sum of Nine hundred ninety-nine and 37-100 Dollars ($999.37) and no suit or proceeding at law or in equity having been instituted to recover the debt secured by said mortgage or any part thereof;

NOW, THEREFORE, by virtue of the power of sale contained in said mortgage and pursuant to the Statutes of the State of Michigan in such case made and provided, NOTICE IS HEREBY GIVEN that on May 27th, 1946, at ten o'clock in the forenoon, Eastern Standard Time at the south or Huron Street entrance of the Court House in the city of Ann Arbor, County of Washtenaw, Michigan, that being the place of holding Circuit Court in said County, said mortgage will be foreclosed by a sale at public auction to the highest bidder of the premises described in said mortgage, or so much thereof as may be necessary to pay the amount due as aforesaid, and any sum or sums which may be paid by the undersigned at or before said sale for taxes and/or insurance on said premises, and all other sums paid by the undersigned, with interest thereon, pursuant to law and to the terms of said mortgage, and all legal costs, charges and expenses, including an attorney's fee, which premises are described as follows:

That certain piece or parcel of land situated in the city of Ypsilanti, County of Washtenaw, Michigan, more particularly described as: A parcel of land in French Claim 690, City of Ypsilanti, Washtenaw County, Michigan, described as follows: Beginning at the intersection of the West line of Hamilton Street and the South line of French Claim 690, said point also being the Southeast corner of Lot sixty-five (65) of H. W. Larzelere's Addition to Ypsilanti; thence North five (5) degrees East along the West line of Hamilton Street a distance of seventy (70) feet to a point; thence North eighty-five (85) degrees West a distance of one hundred sixty-five (165) feet to a point; thence South five (5) degrees West a distance of one hundred twenty-one and fifty one-hundredths (121.50) feet to the South line of French Claim 690; thence North seventy-seven (77) degrees, forty (40) minutes East along the South line of French Claim 690, a distance of one hundred seventy-one and thirty one-hundredths (171.30) feet to the point of beginning.

Dated: February 20, 1946.

Home Owners' Loan Corporation, Mortgagee.

JOHN W. GONLIN,
Attorney for Mortgagee.
Business Address: 512 Ann Arbor Trust Bldg., Ann Arbor, Michigan.
Feb28-May23

ORDER FOR PUBLICATION
Probate of Will
No. 35206

State of Michigan, the Probate Court for the County of Washtenaw.

At a session of said Court, held at the Probate Office in the City of Ann Arbor, in said County, on the 15th day of February, A. D. 1946.

Present, Hon. Jay G. Pray, Judge of Probate.

In the Matter of the Estate of Harold Hartsuff, deceased.

Viola Bird Hartsuff, having filed her petition, praying that an instrument filed in said Court be admitted to Probate as the last will and testament of said deceased and that administration of said estate be granted to Viola Bird Hartsuff, or some other suitable person.

It is Ordered, That the 19th day of March, A. D. 1946 at ten A. M., at said Probate Office is hereby appointed for hearing said petition.

It is Further Ordered, That Public notice thereof be given by publication of a copy hereof for three successive weeks previous to said day of hearing in the Chelsea Standard, a newspaper printed and circulated in said County.

Jay G. Pray, Judge of Probate.
A true copy. Feb28-Mar14
Nora O. Borgert, Register of Probate.

Cut away one side of a grocery carton, then kneel in the box when scrubbing floors to protect knees and skirts.

Wilbur Welding and Supply Co.
Authorized Dealers of Air Reduction Sales
Oxygen—Acetylene—Carbide—Pure Carbonic—Portable Equipment—Gas for Fountain and Bar—Electric and Acetylene Supplies.
203 HOMEWILD JACKSON Telephone 2-0569

NOTICE!
LIMA TAXPAYERS

I will be at Chelsea State Bank every Friday until further notice to collect Lima Township Taxes.

MARY HASELSWERDT
Lima Township Treasurer

NOTICE!
SYLVAN TAXPAYERS

SATURDAY, MARCH 2 is positively the last day for paying taxes.

Mrs. Theo. Bahnmiller
Sylvan Township Treasurer

ORDER OF PUBLICATION
On Bill To Quiet Title Under Statute

State of Michigan, the Circuit Court for the County of Washtenaw, In Chancery.

Ray J. DeWeese and Helen S. DeWeese, husband and wife, Plaintiffs,
vs.
Wealthy S. Lane, Wealthy Ann Lane, Ralph E. Bush, Ralph C. Bush, Eunice as sister of Wealthy Ann Lane, George as brother of Wealthy Ann Lane, Elizabeth M. Parmalee, Elizabeth M. Parmelee, Electa Miles, Electa A. Mills, Wealthy A. Ellis, Wealthy S. Ellis, Samuel H. Hascoll, Samuel S. Hascall, B. Pratt Hascoll, B. Pratt Hascall, Albert C. Lawrence, A. G. Lawrence, Theodore TenEyke, Helen H. Risley, Helen A. Risley, Della S. Saterlee, Delia Saterlee, Kate Saterlee, Thomas H. TenEyke, Isaac N. Conklin, Administrator of the Estate of Wealthy Ann Lane, Henry C. Lawrence, Albert G. Lawrence, Mary A. Hosmer, Mary Ann Hosmer, George W. Saterlee and wife Nancy, Grise Holland and wife, Eunice, Almira S. Woodford, Elisha Parmalee, Delia S. Lane, Kate A. Gilbert, Katherine A. Gilbert, Thomas Barnum, Martha Barnum, Howard Whitney, Hattie Barnum, Mattie Barnum, Howard E. Whitney, Howard E. Whiting, Esther Barnum, Fanny Barnum, Madge Whiting, Madge Whitney, Fanny B. Whitney, Mary Hodgkins, Emma E. Jenness, Highland Cemetery, Presbyterian Church, or their unknown heirs, devisees, legatees and assigns, Defendants.

At a session of said court held at the courthouse in the City of Ann Arbor, in said county on the 22nd day of January, 1946.

Present: Hon. James R. Breakey, Jr., Circuit Judge.

On reading and filing the bill of complaint in said cause and the affidavit of Burke, Burke and Smith attached thereto, from which it satisfactorily appears to the court that the defendants above named, or their unknown heirs, devisees, legatees and assigns, are proper and necessary parties defendant in the above entitled cause, and

It further appearing that after diligent search and inquiry it cannot be ascertained, and it is not known whether or not said defendants are living or dead, or where any of them may reside if living, and, if dead, whether they have personal representatives or heirs living or where they or some of them may reside, and further that the present whereabouts of said defendants are unknown, and that the names of the persons who are included therein without being named, but who are embraced therein under the title of unknown heirs, devisees, legatees and assigns, cannot be ascertained after diligent search and inquiry,

On motion of Burke, Burke and Smith, attorneys for Plaintiffs, it is ordered that said defendants and their unknown heirs, devisees and assigns, cause their appearance to be entered in this cause within three months from the date of this order, and in default thereof that said bill of complaint be taken as confessed by the said defendants, their unknown heirs, devisees, legatees and assigns.

It is further ordered that within forty days Plaintiffs cause a copy of this order to be published in the Chelsea Standard, a newspaper printed, published and circulated in said county, such publication to be continued therein once in each week for six weeks in succession.

James R. Breakey, Jr., Circuit Judge.

Countersigned:
Luella M. Smith, Clerk of Circuit Court.

Take notice, that this suit, in which the foregoing order was duly made, involves and is brought to quiet title to the following described piece or parcel of land situate and being in the City of Ypsilanti, County of Washtenaw, State of Michigan, described as follows, to-wit:

Lot 408, according to the recorded plat of the Norris and Cross' addition to the Village (now city) of Ypsilanti, Washtenaw County, Michigan.

BURKE, BURKE and SMITH,
Attorneys for Plaintiffs.
Business Address: Ann Arbor, Michigan. Jan31-Mar14

STATE OF MICHIGAN
In the Circuit Court for the County of Washtenaw, In Chancery.
No. 2910

Lester Whitman, Plaintiff,
vs.
Cora Whitman, Defendant.
Order of Publication

At a session of said Court, held in the Court House in the City of Ann Arbor, Washtenaw County, Michigan, this 16th day of January, 1946.

Present: Hon. James R. Breakey, Jr., Circuit Judge.

In this cause, it appearing by affidavit on file that the whereabouts of the defendant, Cora Whitman, is unknown and it cannot be ascertained;

On motion of George A. Weins, one of the attorneys for plaintiff, It Is Ordered that the appearance of the defendant, Cora Whitman, be entered in this cause within three (3) months from the date of this Order; and that in case of her appearance that she cause her answer to the Bill of Complaint to be filed and a copy thereof to be served on the attorneys for plaintiff within fifteen (15) days after service on her, or her attorney, of a copy of said Bill of Complaint; and in default thereof, that said Bill of Complaint be taken as confessed by the defendant, Cora Whitman.

And It Is Further Ordered that the said plaintiff cause this order to be published in The Chelsea Standard, a newspaper printed, published and circulated in said County, and that such publication be published within forty (40) days from the date of this Order, and that such publication be continued therein once in each week for six (6) weeks in succession, or that said plaintiff cause a copy of this Order to be personally served upon the said defendant, Cora Whitman, at least twenty (20) days before the time above prescribed for her appearance.

James R. Breakey, Jr., Circuit Judge.

CLEARY & WEINS,
Attorneys for Plaintiff.
Business Address: 130 West Michigan Avenue, Ypsilanti, Michigan.
A true copy:
Luella M. Smith, County Clerk.
By Ruth Walch, Deputy Clerk.
Jun24-Mar7

STATE OF MICHIGAN
In the Circuit Court for the County of Washtenaw, In Chancery.

William J. Weber and Mary M. Weber, Plaintiffs,
vs.
David Congdon, John M. Cummings, Jno. M. Cumings, Maria Gulde, Andrew Gulde, James Taylor, Mrs. Marie Gulde, Louisa Gulde, Mary Louisa Gulde, Maria Frey, formerly Maria Gulde, Maria Gule, and their and each of their unknown heirs, devisees, legatees and assigns, Defendants.

At a session of said Court, held at the Court House in the City of Ann Arbor in said County on the 22nd day of January, A. D. 1946.

Present: Hon. James R. Breakey, Jr., Circuit Judge.

On reading the verified Bill of Complaint of the Plaintiffs, it satisfactorily appears to this Court that the whereabouts of the said Defendants and their and each of their unknown heirs, devisees, legatees and assigns is unknown.

Therefore, It Is Hereby Ordered that the said Defendants and their and each of their unknown heirs, devisees, legatees and assigns cause their appearance to be entered in this cause within three (3) months from the date of this order, and that in default thereof said Bill of Complaint be taken as confessed.

It Is Further Ordered that within forty (40) days this order shall be published in the Chelsea Standard, a newspaper published and circulated in said County, and that such publication be continued therein at least once each week for six weeks in succession.

James R. Breakey, Jr., Circuit Judge.

Countersigned:
Luella M. Smith, Clerk.

To Said Defendants:

The above suit involves title to certain lands and premises and is brought to quiet title to the following described lands situated in the Village of Chelsea, Washtenaw County, Michigan, to-wit:

"Lot number Two (2) of John C. Taylor's Subdivision of the northeast corner of Block Four (4) of the Original Plat of Chelsea Village, according to the plat thereof as recorded in the Office of the Register of Deeds in Liber 60, page 780, excepting and reserving therefrom that part of said lot conveyed by warranty deed from Maria Frey (formerly Maria Goulde) to Samuel B. Laird, dated April 12, 1881, recorded July 30, 1881, in Liber 97 of Deeds, page 594; also, commencing at the southwest corner of Lot number Six (6) of said John C. Taylor's Subdivision and running thence north to the northwest corner of said Lot Six (6); thence east on the north line of said Lot Six (6), six feet; thence south parallel with the west line of said Lot Six (6), to the south line of said lot; thence west six feet to the place of beginning, all being in the County of Washtenaw and State of Michigan."

JACOB F. FAHRNER,
Attorney for Plaintiffs.
205 Ann Arbor Trust Bldg., Ann Arbor, Michigan.
A true copy: Jan31-Mar14
Luella M. Smith, County Clerk.

STATE OF MICHIGAN
The Circuit Court for the County of Washtenaw, In Chancery.

Donald L. Walter, Plaintiff,
vs.
Hazel G. Walter, Defendant.
Order for Appearance

Suit pending in the above entitled Court on the 1st day of February, 1946.

In this cause it appearing from affidavit on file, that Hazel G. Walter, is not a resident of the State of Michigan, but resides at Devonshire House, 84 Hallaway Cowley, Oxford, England.

On motion of Leonard H. Young, Attorney for the Plaintiff, it is ordered that the said Defendant, Hazel G. Walter, cause her appearance to be entered in this cause within three months from the date of this order and that in default thereof said Bill of Complaint will be taken as confessed.

Dated February 1, 1946.

James R. Breakey, Jr., Circuit Judge.

LEONARD H. YOUNG,
Attorney for Plaintiff.
Business Address: 14 Municipal Court Bldg., Ann Arbor, Michigan.
A true copy:
Luella M. Smith, County Clerk.
Barbara M. Dowse, Deputy Clerk.
Feb7-Mar21

STATE OF MICHIGAN
In the Circuit Court for the County of Washtenaw, In Chancery.

Shigeru G. Steffes Nagata, Plaintiff,
vs.
Sumi Hagiwara Nagata, Defendant.
Order of Publication

Suit pending in the Circuit Court for Washtenaw County, in Chancery, on the 23rd day of January, A. D. 1946, at the City of Ann Arbor, in said County.

It satisfactorily appearing to the Court by affidavit on file that the whereabouts of the defendant, Sumi Hagiwara Nagata, are unknown;

On motion of Victor H. Lane, Jr., attorney for plaintiff, it is Ordered that the defendant, Sumi, Hagiwara Nagata, cause her appearance to be entered herein within three months from the date of this order, and in case of her appearance that she cause her answer to the plaintiff's bill of complaint to be filed, and a copy thereof to be served on said plaintiff's attorney within fifteen days after service on her of a copy of said bill and notice of this order, and in default thereof said bill be taken as confessed by the said defendant.

It is further Ordered that within forty days the plaintiff shall cause this order to be published in the Chelsea Standard, a newspaper printed, published and circulated in said county, and that such publication be continued therein at least once in each week for six weeks in succession, or that he cause a copy of this order to be personally served on said defendant at least twenty days before the time prescribed for her appearance.

James R. Breakey, Jr., Circuit Judge.

Countersigned:
Luella M. Smith, Clerk.
By Irene A. Seitz, Deputy Clerk.
VICTOR H. LANE, Jr.,
Attorney for Plaintiff.
Business Address: Ann Arbor, Michigan.
A true copy: Feb7-Mar21
Irene A. Seitz, Deputy Clerk.

STATE OF MICHIGAN
The Circuit Court for the County of Washtenaw, In Chancery.

Annie V. Henry, Plaintiff,
vs.
Stanley J. Henry, Defendant.
Order for Appearance

Suit pending in the above entitled Court on the 17th day of January, 1946.

In this cause it appearing from affidavit on file, that the Defendant, Stanley J. Henry, left the home of the Plaintiff February 15, A. D. 1941 and has not been heard from since and that it cannot be ascertained in what state or county the said defendant resides.

On motion of Franklin C. Forsythe, Attorney for the Plaintiff, it is ordered that the said Defendant, Stanley J. Henry, cause his appearance to be entered in this cause within three months from the date of this order and that in default thereof said Bill of Complaint will be taken as confessed.

Dated Jan. 17, 1946.

James R. Breakey, Jr., Circuit Judge.

FRANKLIN C. FORSYTHE,
Attorney for Plaintiff.
Business Address: 516 Ann Arbor Trust Building, Ann Arbor, Mich.
A true copy:
Luella M. Smith, County Clerk.
Barbara M. Dowse, Deputy Clerk.
Mar21-Apr7

STATE OF MICHIGAN
The Circuit Court for the County of Washtenaw, In Chancery.

Floyd J. Tallmadge, Plaintiff,
vs.
Margaret H. Tallmadge, Defendant.
Order for Appearance

Suit pending in the above entitled Court on the 16th day of January, 1946.

In this cause it appearing from affidavit on file, that the Defendant, Margaret H. Tallmadge, is not a resident of the State of Michigan, but that her last known address was General Delivery, St. Joseph, Missouri.

On motion of Conlin, Conlin & Parker, Attorneys for the Plaintiff, it is ordered that the said Defendant, Margaret H. Tallmadge, cause her appearance to be entered in this cause within three months from the date of this order and that in default thereof said Bill of Complaint will be taken as confessed. It is further Ordered that a copy of this Order be sent by registered mail to said Defendant, and that in case of non-service of a copy of this order upon said Defendant by registered mail, that said order be published in The Chelsea Standard, a newspaper printed, published and circulated in said county for six weeks in succession.

Dated Jan. 16, 1946.

James R. Breakey, Jr., Circuit Judge.

CONLIN, CONLIN & PARKER,
Attorneys for Plaintiff.
Business Address: 512 Ann Arbor Trust Bldg., Ann Arbor, Michigan.
A true copy:
Luella M. Smith, County Clerk.
Irene A. Seitz, Deputy Clerk.
Feb7-Mar21

Village Election

Notice is hereby given to the Qualified Electors of the Village of Chelsea, State of Michigan, that the next regular Village Election will be held at Sylvan Town Hall, within said Village, on

MONDAY, MARCH 11
A. D. 1946

—at which election the following Village Officers are to be elected, viz.:

Village President
Village Clerk
Village Treasurer
Three Trustees for Two-Year Term
Assessor
Two members of Library Board.

Relative to Opening and Closing of the Polls
(Sec. 1499, Compiled Laws of 1929)

"On the day of elections, the polls shall be opened at 7:00 o'clock in the morning, or as soon thereafter as may be, and shall be kept open until 5:00 o'clock in the afternoon, at which hour they shall be finally closed. The inspector shall cause proclamation to be made upon opening the polls, and shall also cause proclamation to be made of the closing of the polls, 1 hour, 30 minutes, and 15 minutes respectively before the closing thereof."

The polls of said election will open at 7 o'clock a. m., or as soon thereafter as may be, and will remain open until 5 o'clock p. m., Eastern Standard Time, on said day of election.

WM. H. SCHATZ,
Clerk of said Village.
Dated Feb. 17, 1946. Feb21-Mar7

Standard Liners Bring Quick Results

COUNCIL PROCEEDINGS

Council Rooms, Feb. 4, 1946.
Regular Session.

The meeting was called to order by President Mohrlock at 7:45 p.m.

Roll call: Trustees Beach, Harris, Hinderer, Munro, Tuttle and Wolverton were present.

The minutes of the regular session held on Jan. 21, 1946 were read and approved.

The following accounts were submitted to the Council:

General Fund	
Reuben Hieber, flushing sewers	$ 18.40
Kenneth Schanz, flushing sewers	18.40
Joe Policht, labor ending 1-25-46	80.00
Chris Koch, labor ending 1-26-46	122.25
Roy Koch, labor ending 1-26-46	128.05
Raymond Koch, labor ending 1-26-46	113.10
Elmer Pierce, labor ending 1-26-46	67.10
Geo. Doe, salary ending 1-31-46	122.50
Otto Schanz, salary ending 1-31-46	87.50
Lantis & Ottoman, salary ending 1-31-46	125.00
E. Lillian Foster, salary ending 1-31-46	45.00
Chas. Meserva, salary ending 1-31-46	25.00
G. A. Ward, salary ending 1-31-46	25.00
Washtenaw County Treasurer, trailer camp fees	20.00
Chas. F. Mohrlock, labor ending 2-2-46	120.00
Richard Hieber, labor ending 2-2-46	118.12
Alfred Schneider, labor ending 2-2-46	91.25
Michigan Consolidated Gas Co., 2 months service	1.50
Inter-City Trucking Service	1.06
Palmer Motor Sales	21.89
Cadillac Motor Co., radiators	96.75
Botsford Tile Co.	1090.71
The Union Paper & Twine Co.	86.97
Floyd D. Rowe	1914.93
Earl Whitney, plastering municipal building	2500.00
Chelsea Standard, council proceedings	24.00
Chelsea Hardware, material	120.38
Merkel Bros.	42.13
Chelsea Lumber, Grain & Coal Co.	972.30
Dillon Wolverton, Street Commissioner	100.00
Roy Harris, Sidewalk Commissioner	75.00
David Beach, Finance Commissioner	50.00

Moved by Tuttle, supported by Beach that the Clerk be authorized and instructed to issue checks on the General Fund to cover the above accounts.

Roll call: Yeas all. Motion carried.

Moved by Wolverton, supported by Hinderer, that Sue and Shirley Moore appear only on the Tavern License.

Roll call: Yeas all. Motion carried.

Meeting adjourned 10:00 p.m.

Walter D. Mohrlock, President,
Wm. H. Schatz, Clerk.
Approved Feb. 18, 1946.

Standard Liners Bring Quick Results

Memorials


ARNET'S
924 N. Main St.—Ann Arbor
MARTIN E. MILLER
Representative

Linehan Livestock Co.
JACKSON, MICHIGAN
EVERY WEDNESDAY
At Emmons Barn, Belden Rd.
Corner Prospect - Dial 2-5516
WE HAVE buyers for unlimited amount of livestock. We weigh and handle your livestock carefully. WE NEED unlimited numbers of fat hogs each week. We pay top prices for hogs. Make Jackson your livestock market. Call us to appraise your steers or any livestock.
IF YOU HAVE livestock to sell, bring it here and be assured of highest market prices.

Dr. P. F. Sharrard
VETERINARIAN
13940 OLD US-12
CHELSEA
PHONE 5401

LAKE PROPERTIES
COTTAGES HOMES
FARMS and LOTS
Douglas A. Fraser
OFFICE AT NORTH LAKE
Phone Chelsea 3693

TAXICAB
DOWNTOWN STAND AT
SCHATZ CIGAR STORE
Chas. Bycraft
Phone 2-1651

GREYHOUND
BUS
SCHEDULES

EASTBOUND
A.M.—*6:53, 10:20.
P.M.—12:20, 2:20, 4:20, 6:20, 8:50, 11:05; 1:20 A.M.

WESTBOUND
A.M.—6:46, 8:56, 10:56.
P.M.—12:55; 2:56, 4:56, *5:56, 6:56, 9:56, 12:21.
*Daily except Sun. and Holidays.

BURG'S CORNER DRUG STORE
101 N. Main St.

GREYHOUND LINES
Clip This Schedule and Save for Future Reference!

DEAD and DISABLED
Horses and Cattle
Hogs, Calves and Sheep
Removed Free
Phone DARLING'S collect — Howell 450
Darling & Company
EARLY MORNING CALLS Receive the BEST SERVICE

DEAD or ALIVE
Farm Animals Collected Promptly
FREE SERVICE
WE BUY HIDES AND CALFSKINS
Paul Pierce, Agent
PHONE COLLECT CHELSEA 6211
CENTRAL DEAD STOCK COMPANY

For Buying-Selling-Renting-Etc. Use Standard Liners--They Get Results

LIBRARY NEWS

AWOL, K-9 COMMANDO

By Bertrand Shurtleff

Circumstances lead to Awol's enlistment in the K-9 Corps of the U. S. Army. His intelligence and experience entitles him to special training for messenger service with Commandos—good dog story.

RADIO STATION WPAG, 1050 on your dial, will carry special entertainment for Chelsea and surrounding territory, Saturday, 1:30 to 1:45. Listen! 32

FOR SALE— Schwab stoker, used only 2 winters. H. E. Sorensen, phone 2-2776. 32

FOR SALE—2½ tons of clover hay. Mrs. Rose Wirkner, phone 4693. 32

FOR SALE—4-burner gas range, in good condition. Inquire at Chelsea Restaurant, 103 North Main St. -32

RESERVE MONDAY and Tuesday evenings for Kiwanis annual entertainment, "Anchors Aweigh" at high school gym, 8:00 p.m. 32

INCOME TAX ASSISTANCE. See Jack Lennie, at Heydlauff's Appliance Store, March 4 to 15. 33

FOR SALE—Eating potatoes, $1.50 per bu. Charles Daniels, phone 4651. -32

FOR SALE—21 tons of mixed baled hay. Mary Schneider, Conway Rd. Phone 4482. -32

FOR SALE—Quantity of crate lumber, and partly made crates and crate slats. 430 McKinley St. Phone 7693. -32

Auto Radio Service
PHONE 2-2111
Don Oesterle
32tf

LOST—Lady's yellow gold Bulova wrist watch, in Chelsea. Finder please notify Mrs. Lennie Whitaker, P.O. Box 25, Chelsea. Reward. -32

WANTED—To buy used cars. C. E. Daniels, phone 4651. -34

FOR SALE—Cabinet model Airline radio, like new; 30-day guarantee. Shown by appointment. Phone 4073. -32

FOR SALE—8-room house; also barn 30x40; known as the Wm. Beuerle property; corner Fletcher Rd. and Waters Rd.; must be removed from property. Phone 4574. -32

TO RENT—A furnished room for lady. Call 2-1951. -32

RUG and CARPET CLEANING in your own home; Hamilton-Beach method; prompt service, work guaranteed. Maurice Hoffman, 143 Lincoln. Phone: Call Chelsea Information. -32

FOR SALE

6-room cottage on Crooked Lake; completely furnished, and boat, electricity; 50 ft. of screened porch; cement steps to lake. Must be seen to appreciate. Locally owned.

4-room cottage on Sugar Loaf Lake; partly furnished; electric icebox and electric plate; large lot. This cottage is modern.

1 acre land, US-12; house has kitchen, dining room, 2 bedrooms, large living room, electricity, garage. This is a very good location.

8-room house on South Main St.; modern; large garage; house needs a few repairs. Priced for quick sale.

Several good buys in farms:

One very good 80-acre dairy farm, 3½ miles out of Chelsea. Priced for quick sale.

104 acres, close in. Let me show you this one. You will buy.

120 acres, 5 miles out; very good stock farm; house needs some repairs, but priced to sell.

Call or See
KERN REAL ESTATE CO.
622 South Main St. Phone 3241

There's No Place
Like HOME
for Ford Service

Your Ford dealer knows your Ford best! 36

WANTED—Young man wants work from 3:30 on; also available all day Tuesday. Phone 5461. -32

FOR SALE—Gloritone radio, table model; Magic Chef gas stove. 549 N. Main St., Chelsea. -32

STAR CARPET CLEANING WORKS of Jackson will call and pick up rugs in Chelsea for spring cleaning, Sat., March 9. All work absolutely guaranteed. Dial Chelsea 6161 for particulars. -33

FOR RENT—Sleeping room for 5 men. Susie Hulce, 121 W. Summit St. 32

ELECTRIC WATER HEATERS

$91.50 and up

CADY HALL
The Kalamazoo Store
304 South Ashley
ANN ARBOR
Phone 2-2311
31tf

W. & W. SALES COMPANY
Chalsea, Michigan
Telephones 2-1051 and 2-1602

As of February 15 the name of Weatherwax News and Magazine Service has been changed to W. & W. Sales Company. As soon as circulars and catalogues are received from the printers you will be furnished with prices of our entire line. We guarantee our line to be first-class in every respect and every sale will carry our money-back guarantee. Corrected magazine guides will soon be available. 31

FOR SALE—Lumber, rough cut at mill, any size or length. Place orders now. Bert Foster, US-12, phone 5766. 32

SQUIRES
ELECTRIC WIRING
and
APPLIANCE REPAIR
Lamps, Motors, Toasters, etc.
Experienced - Reasonable
Phone Chelsea 2-1641

IN QUALITY SHOE REPAIR -32

FOR SALE—Hip-roof barn, 40x48 ft., 14 ft. posts; heavy frame. John Sullivan, phone 3695. 30tf

FEBRUARY SPECIALS

Genuine Ford Floor Mats	$3.65
Prestone, gal.	$2.65
Eveready Flashlights	$1.25
Eveready Flashlight Batteries	10c
Eveready Penlite Batteries	5c
Tire Pumps	$1.60
Tow Cables	$3.15
Bumper Jacks	$3.20
Bike Kick Stands	49c
Extension Cords	34c
Bike Headlight and Generator	$4.25
High Grade Spotlights	$13.75
Detrola Radios	$27.50
Delux Electric Frost Shields	$4.45

PALMER MOTOR SALES
32

HEATERS—We have a few 1941 genuine Ford heaters and defrosters; also some South Wind gasoline heaters. Palmer Motor Sales. 32

HORSES WANTED— Cash paid for old or disabled horses for animal feed. $10.00 and up. Must be alive. None sold or traded. Lang Feed Co., 6600 Chase Rd., Dearborn, Mich. 20tf

SPECIALS!

Floor Mats, with felt backs, for popular cars	$1.55 up
V-8 Water Pumps	$3.19
Fuel Pumps	$1.29 exch.
Fog Lights	$2.98
Sealed Beam Headlamp	$3.98
Universal Sealed Beam Headlamp, pair	$8.95
Varcon Deluxe Car Batteries, 51-plate	$6.95 exch.
Twin Sparton Car Horns	$3.98
Tire Pumps	$1.65
A & B Power Pak Batteries	$4.98

BUY CREST DELUXE TIRES for peak performance.

CORONADO APPLIANCES
GAMBLE'S
26tf

PROPERTY WANTED for listing. L. W. Kern, phone 3241. 21tf

FOR SALE

TWO-FAMILY HOME; modern in every respect; 7 rooms down, 5 rooms up; full basement, oil furnace, automatic water heater; large lot; located close to downtown in one of Chelsea's best residential sections. As an investment this property is an outstanding value. Shown by appointment.

3 ACRES just off US-12 on gravel road; large modern 4-bedroom home; poultry and brooder house; hog house.

24 ACRES, just off US-12 on good road; large 4-bedroom modernized home; new furnace; good barn, hog house, etc.

5-ROOM MODERN HOME with full basement, furnace, etc., facing on Cavanaugh Lake; very large lot.

40 OR 80 ACRES, no buildings, very good soil; 3 miles from Chelsea.

BUSINESS SITES on North Territorial Road at INVERNESS, the growing business center.

DOUGLAS A. FRASER
Office at North Lake
Phone Chelsea 3693
25tf

Additional Want Ads On Page Five

POTATOES—Eating and seed. These potatoes are Sebago, blight resistant. Get your seed now. Walter Mohrlock, phone 2-1891. 31tf

137 ACRE FARM

On Dexter-Chelsea Road, 2½ miles east of Chelsea. Consists of two houses, one 7 room with bath and one modern 8 room farm house. Hip roof barn, 36x72, hog house, chicken house, double corn crib, garage, milk house, tool house and windmill. Eight acres wheat, 9 acres alfalfa, 16 acres clover. Gottlieb Horning, phone Manchester 3539. Oscar Lindauer, phone Chelsea 6365, Adms. 33

YOU'RE ON THE SPOT unless you get rid of that spot. Swiss Cleaners. Schatz Cigar Store Agency. Your clothes will look like new. "Tidy Ho." Laundry too. -32

FLASH—Just in — a shipment of those famous soft-as-buckskin Wolverine Shell Horsehide Work Shoes. Not a big lot—so if you wear Wolverines, better hurry around to us and get your size before they're all sold. Glick's. 32

FOR SALE—John Deere lime spreader; International 3-section springtooth; New Idea manure spreader; side delivery rake; International corn planter for tractor. Russell Ferry, 14050 N. Territorial, North Lake. -33

GIVE US YOUR ORDER for Hybrid Corn now to insure delivery. Chelsea Lumber, Grain & Coal Co. 30tf

SURFACE cooking units are now available for almost all makes of electric ranges regardless of age. Johnson & Co., 209 S. Fourth Ave., Ann Arbor, Mich. Phone 5002. 1tf

BATTERIES—We are now receiving a few of the best makes of batteries to fit all cars. See us before buying. Palmer Motor Sales. 32

WANTED—Used cars, in good condition. Will pay top price. Joe Merkel, Jr., phone 4572. 30tf

JOHNSON'S TOOL SHOP
530 Chandler St.

Repair work, lathe and milling machine work, welding, etc. All work guaranteed. Work done evenings and week-ends only.

OLIE JOHNSON
Phone 2-1831
29tf

RADIO SERVICE
Parts and Tubes
DON OESTERLE
PHONE 2-2111 32tf

FOR SALE—Man's overcoat, size 38; worn only twice, pre-war, $20.00; cost $40. Inquire at Schatz Cigar Store, or phone 3651. 32

HOUSE IN CHELSEA

Modern 4-room house in Chelsea; large lot; 6 peach, 1 pear, 4 cherry, 1 apple tree; lot 70x160. $3150 cash.

SAMUEL SCHULTZ
208 Wolverine Bldg.
Ann Arbor, phone 9005 -33

WANTED—A rowboat not more than 14 feet long, in good condition. Chelsea phone 9721. -32

MICHIGAN HAMPSHIRE BREEDERS SALE, Friday, March 8. East Lansing. Selling 50 head of bred sows. 32

FOR SALE—I.H.C. Osborne hay loader, in good condition. Walter Wolfgang, Pritchard Rd. Phone 4695. -32

WANTED—Automobile in good condition. Ralph Casselman, Gregory. Phone 5F15. -34

FOR SALE—Sears double-unit pipeline milker, 40 ft. ¾-in. pipe, stall cocks, gauge and safety valve, complete ready to run, nearly new; electric milk stirrer; model "D" John Deere tractor on rubber with 14-in. double-bottom plow; 2 walking plows; 2 grain drills, one with seeder. 15640 Cavanaugh Lake Rd., Chelsea. Phone 5548. 32

FOR RENT— Sleeping room, with semi-private bath. 163 Orchard St. 31

FOR SALE—2-wheel trailer, a good one; 2-piece overstuffed suite; small electric razor; also, would like good Shepherd dog for pet. 3rd house north US-12 on Clear Lake Rd. Earl McGee. -32

FOR SALE — Mohair davenport, cheap; man's bicycle; 20-in. hot air furnace, good condition; also 'Warm Morning' coal stove. Phone 5761. -32

PITTSBURGH PAINTS
PAINT PROTECTS COLOR CHEERS
J. F. Hieber & Son
107 West Middle St.
Kem-Tone Water Paint, 98c quart
$2.98 gallon.
Old English Floor Wax.....89c qt.
Victory Polishing Cloths 50c
Wallpaper and Upholstering
NEW WALL PAPERS
NOW IN STOCK

IRONING, MENDING, alterations; pick-up and delivery. Alice Atkinson, phone 3658. 33tf

WANTED— Standing timber in 8 acres wood lots or more. Large second growth or virgin trees suitable for logging. Thureson Lumber Company, Howell, Mich. 2tf

BICYCLE REPAIRING— Have few parts in stock. 5% off on all model planes. Quality Shoe Repair. 26tf

BUY MICHIGAN HYBRID. This corn will get ripe. Chelsea Lumber, grain & Coal Co. 30tf

WANTED—Used car, at once; any make or model. Walter Mohrlock, phone 2-1891. 31tf

24-HOUR SERVICE on shoe repairing. Have limited supply of ladies' taps. Quality Shoe Repair. 26tf

AGENCY—Dry cleaning and laundry pick-up, Tuesday and Friday. Lyons Shoe Market, 103 South Main St., Chelsea. 2tf

LAND OWNERS—List your farms for sale with Alvin H. Pommerening. Now located at 13450 Jerusalem Rd. Phone Chelsea 7776. 44tf

WATCH for OPENING
—Of—
Household Appliance Store
To Serve Chelsea
WITH A FULL LINE OF ELECTRICAL APPLIANCES

RADIOS: Admiral, Crosley, G.E., R.C.A., Motorola
RECORD PLAYERS: Admiral
IRONERS: Bendix, Apex
REFRIGERATORS: Admiral, Apex, Crosley
WASHERS: Bendix Home Laundry, Apex
DEEP FREEZE UNITS: Admiral, Crosley

M-P SALES
Telephone 7601 110 E. Middle St.

Gambles

We've a grand assortment of new rayon prints and solid colors just waiting for you. Juniors', misses' and women's sizes..... $6.98

Garden fresh house dresses that wash and wear like charm. Juniors', misses' and women's sizes..... $4.98

SWING INTO SPRING
Dresses!

Gambles are doing it again! Bringing you fashions fresh from the New York fashion centers for your Spring wardrobe. Our huge collection includes crisp, posie-fresh house dresses, smart rayons for on the job and festive party dresses for evening wear. You'll find just the dress you're looking for at prices that fit your budget. Shop now while our stocks are complete.

Two-piece or one-piece styles in the latest fashions and colors. They're in sizes for juniors, misses and women priced at.....
$7.98

Just Arrived---Asst. of Yards Goods

Gamble's
The Friendly Store

4 and 6 Can
MILK COOLERS
Powered With the Famous
General Electric Unit
WE CAN DELIVER
FRIGID PRODUCTS
L. R. HEYDLAUFF PHONE 6651

RED & WHITE FOOD STORES

Green & White Coffee, lb.	24c
Sunsweet Prune Juice, qt.	35c
Hart Whole Kernel Corn, No. 2 can	15c
Red & White Luncheon Meat, 12 oz.	36c
Hart Cream Style Corn, No. 2	14c
Rockford Catsup, 14 oz.	14c
Argo Gloss Starch, lb.	9c
Old Dutch Cleanser	3 for 23c

FRESH, SMOKED AND SALTED
MEATS
GROCERY DEPARTMENT MEAT DEPARTMENT
Tom Smith Phone 6611 Bill Weber

SYLVAN
THEATRE
CHELSEA, MICHIGAN AIR CONDITIONED
Michigan's Finest Small Town Theatre!

Friday and Saturday, March 1-2
"IMITATION OF LIFE"
Brought Back by Popular Demand is Fannie Hurst's Great Novel starring Claudette Colbert, Warren William, Rochelle Hudson, Ned Sparks.
CARTOON NEWS

Sunday, Monday and Tuesday, March 3-4-5
"THE SPANISH MAIN"
In Color, starring Paul Henreid, Maureen O'Hara, Walter Slezak, Bennie Barnes.
CARTOON SPORTREEL
Sunday Shows—3-5-7-9

Wednesday and Thursday, March 6-7
DOUBLE FEATURE
'SUNSET IN EL DORADO'
Starring Roy Rogers, "Gabby" Hayes, Dale Evans.
—PLUS—
"MEN IN HER DIARY"
Starring Peggy Ryan, Jon Hall, Louise Allbritton.

— COMING —
"Confidential Agent," "Doll Face" "Johnny Angel."

SUPPLEMENT TO
THE CHELSEA STANDARD
DELINQUENT TAX LIST — WASHTENAW COUNTY
The Chelsea Standard, Chelsea, Michigan, Thursday, February 28, 1946

ANNUAL TAX SALE

STATE OF MICHIGAN, ss.
COUNTY OF WASHTENAW
In the Circuit Court for the County of Washtenaw in Chancery.

In the Matter of the Petition of John D. Morrison, Auditor General of the State of Michigan, for and in behalf of said State, for the sale of certain lands for taxes assessed thereon.

On reading and filing the petition of the Auditor General of the State of Michigan praying for a decree in favor of the State of Michigan, against each parcel of land therein described, for the amounts therein specified, claimed to be due for taxes, interest and charges on each such parcel of land, and that such lands be sold for the amounts so claimed by the State of Michigan.

It is ordered that said petition will be brought on for hearing and decree at the March term of this Court, to be held at Ann Arbor in the County of Washtenaw State of Michigan, on the 4th day of March A. D. 1946, at the opening of the Court on that day, and that all persons interested in such lands or any part thereof, desiring to contest the lien claimed thereon by the State of Michigan, for such taxes, interest and charges or any part thereof, shall appear in said Court, and file with the clerk thereof their objections thereto on or before the first day of the term of this Court above-mentioned, and that in default thereof the same will be taken as confessed and a decree will be taken and entered as prayed for in said petition. And it is further ordered that in pursuance of said decree the lands described in said petition for which a decree of sale shall be made, will be sold for the several taxes, interest and charges thereon as determined by such decree, on the first Tuesday in May thereafter, beginning at 10 o'clock a.m. on said day, or on the day or days subsequent thereto as may be necessary to complete the sale of said lands and of each and every parcel thereof, at the office of the County Treasurer, or at such convenient place as shall be selected by him at the county seat of the County of Washtenaw State of Michigan; and that the sale then and there made will be a public sale, and each parcel described in the decree shall be separately exposed for sale for the total taxes, interest and charges, and the sale shall be made to the person paying the full amount charged against such parcel, and accepting a conveyance of the smallest undivided fee simple interest therein; or, if no person will pay the taxes and charges and take a conveyance of less than the entire thereof, then the whole parcel shall be offered and sold. If any parcel of land cannot be sold for taxes, interest and charges, such parcel shall be passed over for the time being, and shall, on the succeeding day, or before the close of the sale, be reoffered, and if, on such second offer, or during such sale, the same cannot be sold for the amount aforesaid, the County Treasurer shall bid off the same in the name of the State.

Witness the Hon. James R. Breakey, Jr., Circuit Judge, and the seal of said Circuit Court of Washtenaw County this 22nd day of December A. D. 1945.

JAMES R. BREAKEY, JR., Circuit Judge.
Countersigned,
LUELLA M. SMITH, Clerk.

STATE OF MICHIGAN
IN THE CIRCUIT COURT FOR THE COUNTY OF WASHTENAW
IN CHANCERY

In the Matter of the Petition of John D. Morrison, Auditor General of the State of Michigan, for and in behalf of said State, for the sale of certain lands for taxes assessed thereon.

To the Circuit Court for the County of Washtenaw, in Chancery:

John D. Morrison, Auditor General of the State of Michigan, respectfully shows unto the Court:

1. That he is the Auditor General of the State of Michigan and makes and files this petition under, by virtue of and pursuant to the provisions of Act No. 206 of the Public Acts of 1893, as amended, and Act No. 126 of the Public Acts of 1933, as amended;

2. That Schedule A, annexed hereto is the tax record required by the act first above mentioned and contains the description of all lands in the aforesaid county upon which taxes, which were assessed for the years mentioned therein, have remained unpaid for more than one year after they were returned as delinquent, the description of all lands in said county heretofore bid off in the name of the State and thus held and upon which taxes which were assessed subsequent to the tax for which such lands were sold to the State have remained unpaid for more than one year after they were returned as delinquent, and the description of all lands in said county which are delinquent for any installment of taxes under the provisions of the act last above mentioned;

3. That extended separately in said schedule against each description of said lands therein contained are (a) the total amount of delinquent taxes upon said description for the non-payment of which the same may lawfully be sold at the next annual tax sale, (b) interest computed thereon as provided by law to the first day of May, next ensuing, (c) a collection fee of four per cent and (d) $1.00 for expenses, all in accordance with the provisions of the act first above mentioned;

4. That all of the aforesaid taxes, interest and charges are valid, delinquent and unpaid, and have remained delinquent and unpaid for sufficient time to authorize and require, as provided by the foregoing acts, the sale of the aforesaid parcels of land against which they were assessed and are extended in said schedule at the next annual tax sale for the non-payment thereof, and that the said taxes, interest, collection fee and expenses so extended in said schedule against each parcel of land therein described constitute a valid lien upon each of the said several parcels of land described in said schedule as therein and against which extended in favor of the people of the State of Michigan, the payment of which lien this court may enforce as a preferred or first claim upon such lands by the sale thereof.

Wherefore your petitioner prays:

a. That within the time provided by law this court may determine and decree that the aforesaid taxes, interest, collection fee and charges are valid and constitute a valid lien upon each of the said several parcels of land described in said schedule as therein extended;

b. That within the time provided by law this court make a final decree in favor of the State of Michigan against each parcel of said lands for the payment of the several amounts of taxes, interest, collection fee and expenses, as computed and extended in said schedule against the several parcels of land therein contained;

c. That said decree provide that in default of the payment so ordered of the said several sums computed and extended against said lands in said schedule, the said several parcels of land, or such interest therein as may be necessary to satisfy the amount decreed against the same, shall severally be sold as the law provides;

d. That your petitioner may have such other and further relief in the premises as to this court may seem just and equitable.

And your petitioner will ever pray, etc.
Dated: December 20, 1945.
JOHN D. MORRISON, Auditor General of the State of Michigan, for and in behalf of said State.

SCHEDULE "A"
TAXES OF 1943 AND PRIOR YEARS

Description or Parcel | Section or Block | Acres | Years for Which Delinquent From To Inclusive | Total of Taxes, Interest and Charges Due In Said Years Dollars Cents

ANN ARBOR TOWNSHIP
Town No. 2 South Range No. 6 East

Com. in the W line of Sec. at point which is 960.89 ft N of the SW cor of Sec; th S 89°42' E 954.72 ft; th N 1°14'30" E 10.28 ft; th N 79°18'30" E 277.30 ft for a pl of beg; th N 79°18'30" E 20.00 ft; th N 6°09'30" E 180.50 ft; th N 89°30'30" E 405.30 ft; th S 11°23'30" W 180.80 ft to the 803 ft contour on the N bank of the Huron River; th Wly up stream along the 803 ft contour to a point which is S 6°09'30" W 143.65 ft from the pl of beg; th N 6°09'30" E 143.65 ft to the pl of beg, being a part of SWfrl¼
7 2.50 1943 17.01

Beg. at E¼ post of Sec; th W 555.30 ft in the E&W¼ line; th defl 89°20'30" to the left 355.10 ft; th E 555.30 ft parallel to the E&W¼ line; th N 355.10 ft in E line of sec to the pl of beg; being a part of E½ of SE¼
15 4.52 1943 24.79

Lot 58 Garden Homes Unrecorded Sub, desc. as follows: Com. at NW cor of sec; th S 1°24'30" W 85 rods in W line of Sec; th S 87°57' E 4.38 ft for a pl of beg; th S 87°57' E 259.62 ft; th S 1°24'30" W 165 ft; th N 87°57' W 263.60 ft; th N 2°47'30" E 165.05 ft to the pl of beg, being a part of Wfrl½ of NWfrl¼
19 1943 4.02

Lot 65 Garden Homes Unrecorded Sub, desc as follows: Com at NW cor of Sec; th S 1°24'30" W 115 rods in W line of Sec; th S 87°57' E 8 rods for a pl of beg; th S 87°57' E 132 ft; th S 1°24'30" W 313.05 ft; th N 59°22'00" W 151.26 ft; th N 1°24'30" E 240.55 ft to the pl of beg; being a part of Wfrl½ of NWfrl¼
19 1943 16.07

Lot 66 Garden Homes Unrecorded Sub, desc. as follows: Com. at NW cor of Sec; th S 1°24'30" W 115 rods in W line of Sec; th S 87°57' E 16 rods for a pl of beg; th S 87°57' E 239 ft; th S 1°24'30" W 465 ft; th N 87°57' W 239 ft; th N 1°24'30" E 165 ft to pl of beg, being a part of Wfrl½ of NWfrl¼
19 1943 16.07

Lot 113 Garden Homes Unrecorded Sub, desc as follows: Com. at NW cor of Sec; th S 1°24'30" W 50 rods in the W line of sec; th S 87°57' E 1081 ft for a pl of beg; th S 87°57' E 205.80 ft; th S 1°31'40" W 165 ft in E line of Wfrl½ of NWfrl¼; th N 87°57' W 295.49 ft; th N 1°24'30" E 165 ft to the pl of beg; being a part of Wfrl½ of NWfrl¼
19 1943 11.55

Lot 114 Garden Homes Unrecorded Sub, desc. as follows: Com. at NW cor of Sec; th S 1°24'30" W 40 rods in W line of Sec; th S 87°57' E 1081 ft for a pl of beg; th S 87°57' E 296.20 ft; th S 1°31'40" W 165 ft in E line of Wfrl½ of NWfrl¼; th N 87°57' W 295.89 ft; th N 1°24'30" E 165 ft to the pl of beg; being a part of Wfrl½ of NWfrl¼
19 1943 4.77

Lot 117 Garden Homes Unrecorded Sub, desc as follows: Com. at NW cor of Sec; th S 87°57' E 58 rds in the N line of Sec for a pl of beg; th S 87°57' E 99 ft in N line of Sec; th S 1°24'30" W 404 ft; th N 87°57' W 99 ft; th N 1°24'30" E 404 ft to the pl of beg; being a part of Wfrl½ of NWfrl¼
19 1943 11.55

Com. at NE cor of Sec; th S 2°13' W 1737.36 ft in the E line of Sec; th S 68°38' W 378.90 ft for a pl of beg; th S 68°38' W 173.55 ft; th N 21°22' W 142 ft; th N 68°38' E 173.55 ft; th S 21°22' E 142 ft to pl of beg; Being a part of N½ of NE¼
21 0.57 1943 38.03

Com. at W¼ post of Sec; th E 7.06 chs in E&W¼ line for pl of beg; th E 35 rods in E&W¼ line; th S 11.89 chs; th W 35 rods; th N 11.89 chs to pl of beg; being part of SW¼
27 10.40 1943 130.50

Com. at S¼ post of sec; th E 1468.81 ft; th defl 4°31'10" to left 253.78 ft; th N 338.15 ft; th E 271.30 ft to pl of beg; th defl 112°56' to left 310.80 ft; th defl 89°17'30" to right 358.95 ft to point on circular curve; th SEly in arc of circular curve to left thru central angle of 1°42' a chord distance of 86.45 ft, the radius of said curve being 2915 ft, the tangent to said curve making a Sly or interior angle of 123°; th continuing SEly along same curve thru a central angle of 1°50' a chord distance of 101.03 ft; th continuing SEly along same curve thru a central angle of 00°35'30" a chord distance of 30.07 ft; th defl 85°35' to right 182.77 ft from last mentioned chord; th defl 15°26'30" to right 392.73 ft; th defl 117°04'30" to right 157.06 ft to pl of beg; being part of SEfrl¼
27 3.55 1943 58.80

Part of SE¼ commencing at SW corner of Lot 30 EberWhite 1st Add; th N 0°12' W 1045.65 ft; S 89°48' W 114.50 ft; N 0°2' W 250.1 ft to center line of W. Liberty St; S 78°28' W 236.19 ft; S 0°12' E 1252.80 ft; S 89°40' E 342.40 feet to beginning
30 9
2/10 of Monies 1933 48.04

Com at the SW cor of Lot 30 EberWhite 1st Add. to City of Ann Arbor; th N 00°12' W 1045.65 ft; th S 89°48' W 114.50 ft; th N 00°20' W 269.1 ft to the center line of W. Liberty St.; th S 78°28' W 236.19 ft; th S 00°12' E 1252.80 ft; th S 89°40' E 342.40 ft, to the place of beginning in SE¼
30 0.50
2/10 of monies 1934
2/10 of monies 1935 72.56

Beg. at center of Sec; th S 1°30' E 17.42 chns; th S 73°30' W 5.94 chns; th N 1°30' W 18.88 chns; th N 88°15' E 5.73 chns in E&W¼ line to pl of beg, exc the N 187.19 ft in width thereof, being a part of SWfrl¼
30 8.80 1943 10.27

Com. at SW cor of Sec; th N 325.10 ft in W line of Sec for pl of beg; th N 208.71 ft; th defl 89°41'30" to right 208.71 ft; th S 208.71 ft in a line parallel to W line of Sec; th W 208.71 ft to pl of beg; being part of SWfrl¼
30 1.00 1943 25.08

Com. at SE cor of Sec; th W 120.88 ft in S line of Sec; th defl 91°25'20" to right 108.35 ft for pl of beg; th continuing Nly 78.40 ft in same course; th defl 88°34'40" to right 90 ft; th defl 88°55'20" to right 40 ft; th defl 90°00' to right 114.04 ft to pl of beg; being part of SE¼
32 0.13 1943 38.03

Com. at E¼ post of Sec; th W 1501 ft in E&W¼ line; th defl 91°30'30" to left 155.25 ft; th defl 5°10' to left 165.12 ft; th defl 90° to right 285 ft for pl of beg; th defl 90° to left 165 ft; th defl 94°27' to right 102.45 ft; th defl 90°01'00" to right 137.70 ft to a pt of a circular curve; th Wly in the arc of a circular curve to the right thru a central angle of 11°52' to the pt of tangency of said curve, the chord subtending said arc being 127.28 ft in length and making a NWly angle of 100°24'30" with last mentioned course, said curve having a central angle of 42°20', a radius of 615.65 ft; th Wly 54.03 ft in the tangent of said curve to the pl of beg; being a part of NE¼
34 1943 8.41

Com at the intersection of the center line of Brockman Blvd and the center line of Washtenaw Ave in City of Ann Arbor; th S 42°30' E 225.10 ft in center line of Washtenaw Ave; th S 179.30 ft in the E line of Ann Arbor City limits for a pl of beg; th S 30°51' E 70 ft; th S 79°30' W 66.70 ft to said City limits; th N 66.74 ft in said City limits to the pl of beg, being a part of SW¼
34 0.02 1943 1.93

"Ann Arbor Hills"
Lot 13 1943 7.02

"Boulevard Heights"
Lot 48 1943 2.80
Lot 49 1943 2.80
Lot 65 1943 4.71
Lot 122 1943 2.86
Lot 123 1943 2.86
Lot 124 1943 2.86

"Boulevard Manor"
Lot 10 1943 2.41
Lot 11 1943 2.41
Lot 12 1943 2.41
Lot 13 1943 2.41
Lot 98 1943 2.41
Lot 133 1943 2.41
Lot 144 1943 2.41
Lot 145 1943 2.41

"Hill Crest Farms"
Lot 6 1943 4.71
Lot 18 1943 4.71
Lot 19 1943 4.71
Lot 34 1943 17.08

"Osage Hill"
Lot 5 1943 1.75
Lot 6 1943 1.75

"South Park"
Lot 17 1943 29.64

AUGUSTA TOWNSHIP
Town No. 4 South Range No. 7 East

The S 10 Ac of the N 18 Ac of the SWfrl¼ of NWfrl¼
3 10.00 1943 10.95

Com. at E¼ post of Sec; th S 60 rds in E line of Sec for pl of beg; th W 40 rds; th N 24 rds; th W 40 rds; th S 39 rds in W line of E½ of SE¼; th E 80 rds; th N 15 rds to pl of beg; being pt of E½ of SE¼
[illegible] 1943 10.95

Beg at SW cor of Sec; th N 46 rds in W line of Sec; th E 10 rds and 11 links; th S 46 rds; th W 10 rds and 11 links in the S line of Sec to the pl of beg; being a part of SW¼ of SW¼
14 3.00 1943 8.97

Com at the E¼ post of the Sec; th W 2575.70 ft in the E&W¼ line for a pl of beg; th N 00°16' W 264 ft; th W 82.50 ft to the N&S¼ line; th S 00°17' E 264 ft in the N&S¼ line to the cent of the Sec; th E 82.40 ft in the E&W¼ line to the pl of beg; being a part of W½ of SW¼ of NE¼
16 0.50 1943 1.09

Com at the E¼ post of Sec; th W 1993.50 ft in the E&W¼ line to the SE cor of W½ of SW¼ of NE¼; th N 00°09' W 900.12 ft in the E line of W½ of SW¼ of NE¼ for a pl of beg; th N 00°09' W 212.14 ft; th W 661.92 ft; th S 00°17' E 212.14 ft in the N&S¼ line; th E 661.44 ft to the pl of beg; being a part of W½ of SW¼ of NE¼
16 3.20 1943 3.98

Com at the NE cor of SE¼ of SE¼; th W 14 rds in the N line of SE¼ of SE¼ for a pl of beg; th S 27 rds and 10 ft to the N line of the Wabash Railroad; th SW'ly along the N line of the railroad to a point in the S line of the Sec; th W 77.07 ft in the S line of Sec to the SW cor of the SE¼ of SE¼; th N to the NW cor of the SE¼ of SE¼; th E in the N line of SE¼ of SE¼ to the pl of beg; being a part of SE¼ of SE¼
16 24.01 1943 17.03

Com at the SE cor of Sec; th W 14 rds in the S line of Sec for a pl of beg; th N 688 ft to the S line of the Wabash Railroad; th SW'ly along the S line of the railroad to a point in the S line of the Sec; th E 859.08 ft in S line of the Sec to the pl of beg; being a part of SE¼ of SE¼
16 0.70 1943 20.90

Com at the SE cor of NE¼ of NE¼; th W 8 rds and 12 2/3 lks in the S line of NE¼ of NE¼ for a pl of beg; th W 13 rds and 8 1/3 lks; th N 16 rds; th E 10 rds; th S 4 rds; th E 3 rds and 8 1/3 lks; th S 12 rds to the pl of beg; being a part of NE¼ of NE¼
22 1.25 1943 14.03

Com at the NW cor of Sec; th E 38 rds in the N line of the Sec for a pl of beg; th E 7 rds in the E line of the Sec; th S 16 rds; th W 7 rds; th N 16 rds to the pl of beg; being a part of NW¼ of NW¼
22 0.70 1943 15.93

NW¼ of NE¼ exc the W 2 rds in width thereof
23 39.00 1943 28.25

SW¼ of NE¼ also the W 2 rds in width of the NW¼ of NE¼
23 41.00 1943 52.09

NE¼ of SE¼
23 40.00 1943 58.91

N½ of NW¼ also the N 7 Ac of N½ of S½ of NW¼ exc the N 53 1/3 Ac of the NW¼
25 33.67 1943 35.53

N½ of N½ of SW¼
25 40 1943 46.78

S 10 A of N 30 A of E½ of NW¼
26 10 1943 6.96

S½ of NW¼ of NW¼ also the N½ of SW¼ of NW¼
26 40 1943 26.88

N½ of N½ of NE¼ of SE¼
26 10 1943 5.47

Beg at the SE cor of Sec; th N 73 rds in the E line of Sec; th W 44 rds; th S 73 rds to the S line of Sec; th E 44 rds in the S line of Sec to the pl of beg; being a part of E½ of SE¼
28 20.07 1943 10.91

"Village of Willis"
Lots 20 & 21 1943 12.95

DEXTER TOWNSHIP
Town No. 1 South Range No. 4 East

Beg at a point in the S line of Sec 7 1 rds & 10 ft E of S¼ post; th N 20 ft; th E 36 ft; th S 20 ft; th W 36 ft to pl of beg, being part of W½ of SE¼
7 0.02 1943 1.57

A parcel of land, Bd. E. by ¼ Sec. line N & W. by Reynolds, S. by hwy. Sec. 18 being 75 ft. Square
17 1943 1.45

Com at N¼ post of sec; th S 89°22' E 637.40 ft in the N line of the sec; th S 14°20' W 33.06 ft for a pl of beg; th S 89°22' E 143.23 ft; th S 25°54' W 68.98 ft; th N 72°32' W 125.58 ft; th N 14°20' E 26.81 ft to the pl of beg, being a part of the NW¼ of the NE¼
18 0.14 1943 2.14

SE¼ of NE¼
19 40 1943 15.18

E½ of SW¼ of NE¼
19 20 1943 11.13

"Half Moon Lake Hills Subdivision"
Blk.
Lots 6 to 9 Incl.
45 1943 1.34

"Orchard Addition to Portage Lake Resort"
Lot 18 1943 2.51
Lot 23 1943 2.51
Lot 38 1943 2.51
Lot 41 1943 4.02

"Park Lawn Beach"
Lot 17
2/10 monies 1933
2/10 monies 1934
2/10 monies 1935 15.42
Lots 18, 19, 20 & 21
2/10 of monies 1933
2/10 of monies 1934
2/10 of monies 1935 2.49
Lots 18, 19 & 20 1943 1.57
Lots 23 & 24 1943 1.34

"Park Lawn Beach Sub. No. 1"
Lot 51 1943 3.27
Lot 152 1943 3.27
Lot 160 1943 3.27
Lot 163 1943 3.27
Lot 168 1943 3.27
Lot 199 1943 2.14
Lot 210 1943 2.14
Lot 272 1943 2.14
Lot 279 1943 2.14
Lot 281 1943 2.14

"Pleasant View Resort"
Lot 14 & E½ of 13 1943 8.12

"Portage Lake Shores"
Lot 14 1943 11.55
Lot 20 1943 25.11

FREEDOM TOWNSHIP
Town No. 3 South Range No. 4 East

SWfrl¼ of SWfrl¼
7 41.15 1943 13.52

Wfrl½ of Wfrl½ of SEfrl¼ of SWfrl¼
7 16.29 1943 4.50

Efrl½ of Wfrl½ of SEfrl¼ of SWfrl¼
7 10.29 1943 4.50

Efrl½ of SEfrl¼ of SWfrl¼
7 20.57 1943 8.01

Wfrl½ 18 231.12 1943 123.15

Com at NW cor of SE¼ of SW¼; th S 00°15' E 69.04 ft in the W line of SE¼ of SW¼; th N 89°45' E 892.28 ft to the SE cor of Pleasant Lake Subdivision; th N 00°15' W 290 ft for a pl of beg; th N 00°15' W 1122.00 ft to the E&W¼ line; th E 380.71 ft in the E&W¼ line; th S 00°15' E 1410.33 ft; th S 89°45' W 180.72 ft; th N 00°15' W 315.50 ft; th Wly to the pl of beg, exc the N 40 rds in width thereof, being a part of E½ of SW¼
22 5.10 1943 1.01

"Bonnie Brae Country Club"
Lot 145 1943 1.94
Lot 178 1943 1.94

"Freedom Pleasant Lake Hills"
Lot 1 1943 1.47
Lot 2 1943 1.47
Lot 5 1943 1.47
Lot 9 1943 1.47
Lot 16 1943 12.26
Lot 18 1943 9.44
Lot 19 1943 1.94
Lot 25 1943 1.94
Lot 34 1943 10.39

"Sunrise Beach Subdivision"
Lot 6 1943 1.94

LIMA TOWNSHIP
Town No. 2 South Range No. 4 East

N 48.82 Ac of E 97.64 Ac of NEfrl¼
3 48.82 1943 30.23

N 20 Ac of E 98.36 Ac of NEfrl¼
5 20 1943 5.08

N 24.82 Ac of S 49.64 Ac of E 99.28 Ac of NWfrl¼
5 24.82 1943 5.08

Beg in N&S¼ line at a pt 8.46 chs N of W¼ post; th N 60 rds in ¼ line; th W 40 rds; th S 60 rds; th E 40 rds to pl of beg; being a part of SWfrl¼
18 15.00 1943 8.78

LODI TOWNSHIP
Town No. 3 South Range No. 5 East

Com at SE cor of Sec; th W 577.50 ft in S line of Sec for a pl of beg; th W 1145.76 ft in S line of Sec to the center of the hwy; th N 40°30' E 37.39 chns to the E line of Sec; th S 203.40 ft in the E line of Sec; th S 34°18' W 616.50 ft; th S 38°07' E 697.60 ft to a point in the S line of Sec, which point is 502.20 ft N of SE cor of Sec; th S 238.20 ft in E line of Sec; th W 577.50 ft; th S 264 ft to the pl of beg; being a part of SE¼
12 26.50 1943 10.61

SW¼ of SE¼
33 40 1943 18.08

LYNDON TOWNSHIP
Town No. 1 South Range No. 3 East

Efrl½ of NEfrl¼ being Government Lot No. 1
1 40.82 1943 4.89

SE¼ of NWfrl¼
5 40.00 1943 7.13

E½ of SW¼ exc 6.66 Ac in SW cor said 6.66 Ac being desc as follows; Beg in the S line of Sec at a point which is 830.05 ft W of SW cor of E½ of SW¼; th W 830.05 ft to the SW cor of E½ of SW¼; th N 9 chs in the W line of E½ of SW¼; th S 64°45' E 7.10 chs; th SE'ly to the pl of beg.
5 73.34 1943 47.23

W½ of SE¼
5 80.00 1943 8.31

Beg in the N line of Sec at a pt which is 830.05 ft E of NW cor of E½ of NW¼; th E in the N line of Sec to a pt which is 22 rds E of N¼ post of Sec; th S 767.50 ft; th NWly to a point in the N&S¼ line, which point is 6.30 chs S of the N¼ post; th continuing NWly to the pl of beg; being a part of E½ of NW¼ and a part of W½ of NE¼
8 7.33 1943 2.22

Efrl½ of NEfrl¼ exc 10 Ac in the NW cor, said 10 Ac being 40 rods N&S and 40 rods E&W
23 63.69

Wfrl½ of NEfrl¼ being Government Lot No. 1 exc that part which is included in "Island Lake Park Subdivision," a recorded plat, also exc 0.20 Ac used for school purposes, said 0.20 Ac desc as Com at SE cor of Island Lake Park Sub'n; th N 1236.23 ft; th N 84°02' E 306.50 ft for a pl of beg; th S 3°51' E 90 ft; th N 84°02' E 87.50 ft; th N 3°51' W 90 ft; th S 84°02' W 87.50 ft to the pl of beg.
23 46.72 1943 20.40

S 36.05 A of W 76.65 A of NWfrl¼
34 36.65
2/10 of monies 1933
2/10 of monies 1934
2/10 of monies 1935
1943 16.55

"Cedar Grove Subdivision Number One"
Lot 58 1943 1.85
Lot 87 1943 1.21

"Clark Park"
Lot 28 1943 1.20
Lot 29 1943 1.20
Lot 30 1943 1.20
Lot 31 1943 1.20
Lot 32 1943 1.20
Lot 33 1943 1.20
Lot 34 1943 1.20
Lot 35 1943 1.20
Lot 36 1943 1.20
Lot 37 1943 1.20
Lot 38 1943 1.20
Lot 39 1943 1.20
Lot 40 1943 1.20
Lot 41 1943 1.20
Lot 42 1943 1.20
Lot 43 1943 1.20
Lot 44 1943 1.20
Lot 45 1943 1.20
Lot 46 1943 1.20
Lot 47 1943 1.20
Lot 48 1943 1.20
Lot 49 1943 1.20
Lot 50 1943 3.91
Lot 51 1943 3.91
Lot 52 1943 1.20
Lot 53 1943 1.20
Lot 54 1943 1.20
Lot 55 1943 1.20
Lot 56 1943 1.20
Lot 57 1943 1.20
Lot 58 1943 1.20
Lot 59 1943 1.20
Lot 60 1943 1.20
Lot 61 1943 1.20
Lot 62 1943 1.20
Lot 63 1943 1.20
Lot 64 1943 1.20
Lot 65 1943 1.20
Lot 66 1943 1.20
Lot 67 1943 1.20
Lot 68 1943 1.20
Lot 69 1943 1.20
Lot 70 1943 1.20
Lot 71 1943 1.20
Lot 72 1943 1.20
Lot 73 1943 1.20
Lot 74 1943 1.20
Lot 75 1943 1.20
Lot 76 1943 1.20
Lot 77 1943 1.20
Lot 78 1943 1.20
Lot 79 1943 1.20
Lot 80 1943 1.20
Lot 81 1943 1.20
Lot 82 1943 1.20
Lot 83 1943 1.20

"Crescent Sporting Club"
Lots 28, 29 and 30 1943 10.70

"Griffin's Subdivision No. 1"
Lot 93 1943 4.38

"Home Wild Resort"
Lot 11 1943 1.18
Lot 13 1943 1.18
Lot 28 1943 0.93
Lot 33 1943 1.18
Lot 34 1943 1.18
Lot 35 1943 1.18
Beg. at the most Sly cor of Lot 36; th N 44°30' E 50 ft; th N 45°30' W [illegible] ft on the line between Lots 35 and 36; th S 44°30' W 50 ft; th S 45°30' [illegible] ft in the SWly line of Lot 36 to pl of beg. 1943 1.49
Lots 218 and 219 1942 9.94
1943 9.40

"Wild Goose Lake Subdivision"
Lot 84 1943 2.81

MANCHESTER TOWNSHIP
Town No. 4S Range No. 3E

Beg at the NW cor of SW¼ of SE¼ of Sec 20; th E 11.38 chns in N line of SW¼ of SE¼; th S 1326.90 ft to the S line of sec 20; th continuing S 237.10 ft to the highwater mark of a pond; th SW'ly along the highwater mark to a point in the N&S¼ line of sec 29; th N 512 ft in the N&S¼ line of Sec 29 to the N¼ post of sec 29; th N 1339.40 ft in the N&S¼ line of sec 20 to the pl of beg, being a part of NW¼ of NE¼ of sec 29 and a part of SW¼ of SE¼ of sec 20
20-29 30.00 1943 16.73

SE¼ of SE¼
22 40 1943 25.18

W½ of NW¼
26 80 1943 29.75

E½ of NE¼
27 80 1943 40.30

Com at W¼ post of sec; th E 494.64 ft in the E&W¼ line; th N 32°41' E 454 ft along the hwy for a pl of beg; th N 32°41' E 160 ft; th W 297.50 ft to the shore of the pond; th S'ly along the shore of the pond to a point which is 282 ft W of the pl of beg; th E 282 ft to the pl of beg; being a part of NW¼
28 0.56 1943 2.58

Beg at W¼ post of sec; th S 17.72 chns in the W line of sec; th N 79° E 201.30 ft; th N 2° E 355.60 ft; th N 12°30' W 97.36 ft; th S 89° W 106.44 ft; th N 1° W 80 ft; th N 89° E 148 ft; th N 6° E 166.24 ft; th S 89° W 150 ft; th N 1° W 300 ft to the E&W¼ line; th S 89° W 240.80 ft in the E&W¼ line to the pl of beg, being a part of SW¼
28 6.45 1943 4.45

6.71 chns in width of the E½
30 13.42 1943 9.05

"Park Heights"
Lot 115 1943 1.44

"Schwalbe's Twin Lakes Subdivision"
Lot 24 1943 5.47
Lot 34 1943 1.08

NORTHFIELD TOWNSHIP
Town No. 1 South, Range No. 6 East

Com at SE cor of W 80 A of the NW frl¼ of Sec; th W 16 rds in the E&W¼ line for a pl of beg; th W 558 ft in the E&W¼ line th N 40 rds; th E 558 ft; th S 40 rds to the pl of beg; being a part of the W 80 A of the NW frl¼
6 8.50 1943 14.59

S 13 A of W 20 A of NE¼
20 13 1943 8.14

E½ of NW¼
20 80 1943 39.72

E½ of E½ of SW¼
20 40 1943 16.29

W½ of SE¼; exc 2.14 Ac in NE cor said 2.14 Ac desc. as beg. at NE cor of W½ of SE¼; th S 243.50 ft in E line of W½ of SE¼; th NWly along the highway to a pt in E&W¼ line; th E 766.13 ft in E&W¼ line to place of beg.
20 77.86 1943 37.60

All that part of E½ of NE¼ lying N of Territorial Road
27 45 1943 30.70

"Brookmore Court Subdivision"
Lot 66 1943 14.59
Lot 67 1943 1.18

"Horseshoe Lake Development Company's Shady Beach Subdivision"
Lot 280 1943 1.43
Lot 281 1943 1.43
Lot 232 1943 1.43
Lot 294 1943 9.49
Lot 445 1943 1.43
Lot 446 1943 1.43
Lot 447 1943 1.43
Lot 448 1943 1.43
Lot 449 1943 1.43
Lot 450 1943 1.43
Lot 454 1943 1.85
Lot 486 1943 1.85
Lot 487 1943 1.85
Lot 626 1943 7.80
Lot 627 1943 1.85
Lot 794 1943 1.85
Lot 795 1943 1.85
Lot 952 1943 1.43
Lot 958 1943 1.43
Lot 977 1943 9.50
Lot 978 1943 1.85

"Lincoln Realty Co. Horseshoe Lake Subdivision"
Lot 116 1943 2.71
Lot 120 1943 2.71
Lot 155 1943 1.43
Lot 160 1943 2.71
Lot 265 1943 1.18
Lot 266 1943 1.18
Lot 277 1943 1.18
Lot 333 1943 1.18
Lot 334 1943 1.18
Lot 335 1943 1.18
Lot 633 1943 1.43
Lot 634 1943 1.43
Lot 635 1943 1.43
Lot 656 1943 1.85
Lot 657 1943 1.85
Lot 693 1943 2.71
Lot 694 1943 2.71
Lot 697 1943 2.71
Lot 738 1943 1.85
Lot 739 1943 1.85
Lot 740 1943 1.85
Lot 743 1943 1.85
Lot 778 1943 4.40
Lot 782 1943 4.40

"Schrum's Horseshoe Lake Subdivision"
Lot 3 1943 12.90
Lot 35 1943 2.71
Lot 48 1943 0.50
Lot 71 1943 1.85
Lot 72 1943 1.85
Lot 87 1943 1.85
Lot 88 1943 26.48

"Whitmore Lake Summer Homes Subd'n"
Lot 7 1943 2.71
Lot 8 1943 2.71
Lot 9 1943 2.71
Lot 11 1943 11.10
Lot 12 1943 2.71
Lot 17 1943 2.71
Lot 18 1943 2.71
Lot 36 1943 2.71
Lot 56 1943 2.71
Lot 140 1943 2.71
Lot 147 1943 2.71
Lot 155 1943 2.71
Lot 156 1943 2.71
Lot 158 1943 2.71
Lot 171 1943 2.71
Lot 208 1943 2.71
Lot 342 1943 2.71
Lot 377 1943 4.40
Lot 384 1943 2.71
Lot 408 1943 2.71
Lot 426 1943 2.71
Lot 532 1943 1.85
Lot 587 1943 2.71
Lot 804 1943 2.71
Lot 805 1943 2.71
Lot 847 1943 1.85
Lot 1000 1943 7.80
Lot 1022 1943 2.71
Lot 1043 1943 2.71

PITTSFIELD TOWNSHIP
Town No. 3 South Range No. 6 East

Beg. at E¼ post of Sec; th W 424.76 ft in the E&W¼ line; th N 0°10'54" E 511.20 ft to the cent of Washtenaw Road; th SE'ly on the cent of said road to a point in the E line of Sec; th S 0°10'54" W 382.61 ft in the E line of Sec to the pl of beg, being a part of Efrl½ of NEfrl¼
2 4.30 1943 17.88

Com at W¼ post of sec; th N 1318.56 ft in the W line of sec for a pl of beg; th N 90 ft in the W line of the sec; th E 229.83 ft; th S 90 ft; th W 229.83 ft to the pl of beg; being a part of Wfrl½ of NWfrl¼
2 0.46 1943 1.85

Com at W¼ pst of Sec; th N 1408.56 ft in the W line of Sec for a pl of beg; th N 487.50 ft in the W line of Sec; th defl 107°17' to the right 134.31 ft; th defl 73°57'40" to the right 207.62 ft; th defl 91°14'40" to the left 100 ft; th defl 90° to the right 240 ft; th defl 90° to the right 229.83 ft to the pl of beg, being a part of Wfrl½ of NWfrl¼
2 1.44 1943 7.75

Com at center of sec; th N 3°19'40" E 14.01 ft in the N&S¼ line; th N 3°26'20" W 783.22 ft for a place of beg; th S 88°05'20" E 396.40 ft; th N 3°45' E 375.40 ft; th N 88°05'20" W 440.34 ft; th S 1°30' E 105.40 ft; th S 3°21'20" E 271.18 ft to the place of beg, being a part of Nfrl½
5 3.58 1943 24.61

SWfrl¼ of SWfrl¼, exc 4 Ac in NW cor, said 4 Ac being 674.90 ft E & W and 258.17 ft N & S.
7 36.65 1943 21.73

Com at W¼ post of sec; th E 856.09 ft in the E&W¼ line of sec for a place of beg; th S 140 ft; th E 66 ft; th N 140 ft; th W 66 ft to the place of beg, being a part of NW¼ of SW¼
11 0.21 1943 7.83

W 81.2A of SWfrl¼
18 81.2
2/10 monies 1933
2/10 monies 1934
2/10 monies 1935 54.54

W½ NWfrl¼
19 80.20

N 4½ A of parc of Ld com at W¼ post of section; th E 20.23 chs; th S 40° W 14.93 chs to cent of hyway; th NW in cent of Hyway to W line of Sec; th N 2.42 chs to beg.
4.50
2/10 monies 1933
2/10 monies 1935 25.80

Com at SE cor of sec; th N 88°31' W 945.01 ft in the S line of sec for pl of beg; th N 2°00' E 279.00 ft; th N 88°25' W 80 ft; th S 2°00' W 280.03 ft; th S 88°31' E 80 ft in the S line of sec to the pl of beg, being a part of SE¼
35 0.51 1943 1.93

Com at SE cor of sec; th N 88°31' W 545.01 ft in the S line of sec; th N 2°00' E 543.20 ft for a pl of beg; th N 88°25' W 405 ft; th N 2°00' E 88 ft; th S 88°25' E 405 ft; th S 2°00' W 88 ft to the pl of beg, being a part of SE¼
35 1.00 1943 5.35

"Ardmore Gardens"
Beg. in the Ely line of Lot 20 at a pt. which is 100 ft Sly from NEly cor of Lot 20; th Sly 50 ft in Ely line of Lot 20; th def. 90° to right 97.5 ft; th def. 90° to right 50 ft; th def. 90° to right 97.5 ft to the pl of beg. Being a part of Lots 20 and 21
1943 8.32

Beg. at NEly cor of Lot 20; th Sly 50 ft on Ely line of Lot 20; th def. 90° to right 97.50 ft; th def. 90° to right 50 ft; th Ely 97.50 ft in the Nly lines of Lots 20 and 21 to the place of beg. Being a part of Lots 20 & 21
1943 11.24

Beg. at SEly cor of Lot 20; th Wly 50 ft in Sly line of Lot 20; th def. 90° to right 125 ft; th def. 90° to right 50 ft; th Sly 125 ft in Ely line of Lot 20 to the pl. of beg. Being a part of Lot 20
1943 11.24

The Wly 7.0 ft of Lot 21. The Ely boundary of said 7.0 ft being parallel to the Wly line of Lot 21
1943 1.74

The Wly 7 ft of Lot 43, the Ely boundary of said 7 ft being parallel to the Wly line of Lot 43
1943 1.74

"Calkins Packard Street Subdivision"
Lot 4 1943 27.30
Lot 47 1943 3.55

"Eastover Hills"
Lot 21 1943 5.03

"Eastover Hills No. 1"
Lot 93 1943 2.10

"Kimberley Hills"
Lot 23 1943 2.48
Lot 161 1943 2.48

"Subdivision of Lots 1 to 73 Inclusive Except Lots 34 & 36 and Lots 109 to 111 Inclusive of Oak Park"
Blk.
Lot 16 5 1943 7.07

"Packard Home Sites"
Lot 11 1943 3.92
Lot 31 1943 18.54

"South Main Acres"
Lot 2 1943 2.05

"Springwater Subdivision No. 1"
Lot 5 1943 3.68
Lot 6 1943 3.68
Lot 7 1943 3.68
Lot 53 1943 3.68
Lot 54 1943 3.68
Lot 55 1943 3.68
Lot 56 1943 3.68
Lot 93 1943 8.80
Lot 105 1943 5.81
Lot 106 1943 6.67

"Springwater Subdivision No. 2"
Lot 147 1943 7.10
Lot 199 1943 7.10
Lot 207 1943 8.80
Lot 230 1943 11.34

"Supervisor's Plat Number One"
Lot 34 1943 19.14
Lot 58 1943 3.53
Lot 70 1934
1935
1937
1940 2.19

"Wagner-McComb Boulevard Gardens"
Lot 10 1943 5.29
Lot 19 1943 3.99
Lot 20 1943 5.71
Lot 22 1943 8.60
Lot 23 1943 3.99
Lot 35 1943 3.13

"Washtenaw Club View Subdivision No. 2"
Outlot B 1943 1.10
Lot 829 and 830 1943 1.14

"Washtenaw Gardens"
Lot 5 1943 2.40

"Washtenaw Heights Subd."
Lot 5 1943 7.07
Lot 108 1943 2.42
Lot 169 1943 2.42
Lot 170 1943 2.42
Lot 267 1943 7.07

SALEM TOWNSHIP
Town No. 1 South Range No. 7 East

E½ of NWfrl¼
3 70.00 1943 66.50

E 40.125 Ac of W½ of NWfrl¼
4 40.125 1943 17.29

Beg in the E&W¼ line at a point which is 445.60 ft E of the W¼ post of Sec; th E 461.25 ft in the E&W¼ line; th N 248.04 ft along the hwy; th NW'ly along the hwy to a point which is 442.15 ft N of the pl of beg; th S 442.15 ft to the pl of beg; being a part of W½ of NWfrl¼
9 3.65 1943 3.81

S 18 5/8 Ac of E½ of NE¼
12 18 5/8 1943 7.00

N 20 Ac of E½ of SE¼
12 20 1943 14.44

E½ of SE¼ of NW¼
25 20 1943 10.07

E½ of E½ of SW¼
25 40 1943 22.16

The N 20 Ac of the N½ of W½ of SW¼
25 20 1943 23.35

The W 29.90 A of E 40 A of W½ of SEfrl¼ exc the S 264.92 ft in width thereof
27 26.90 1943 15.50

NEfrl¼ exc N 30A and exc S 40 A
31 59.05 1943 43.57

NWfrl¼ exc S 40 A
32 80.58 1943 60.59

"Frederick's Addition to the Village of Salem"
Lots 43 and 49 1943 2.14

SALINE TOWNSHIP
Town No. 4S Range No. 5E

N½ of W½ of SW¼
27 40.00 1943 22.26

Com at Center of Sec; th E 761.80 ft in the E & W¼ line to the center of the Hwy for a pl of beg; th S 27°15' W 7.50 chains; th S 71° E 10.00 chains; th E 19.00 chains; th S 75 links; th E 4.00 chains to the E line of Sec; th N in the E line of Sec to the E¼ post of Sec; th W 1919.00 ft in the E & W¼ line to the pl of beg, being a part of SE¼
28 32.00 1943 50.59

N 1/3 of W 3/4 of W½ of NW¼
34 26.00 1943 7.48

SCIO TOWNSHIP
Town No. 2S Range No. 5E

Com at cent of Sec; th S 89°04' E 1093.47 ft in the E&W¼ line for a pl of beg; th N 52°36' E 282.77 ft; th N 53°41' E 421.06 ft; th N 49°44' E 214.39 ft; th S 16°50' E 599.27 ft; th S 89°08' E 315.64 ft; th S 10°23' E 766.80 ft; th S 89°27' W 826.96 ft; th S 2°50' W 322.70 ft; th N 89°07' W 1485 ft; th N 33°32' E 760.42 ft; th N 52°16' E 680.15 ft to pl of beg; being a part of NEfrl¼ and a part of SE¼
9 46.69 1943 26.65

Com at S¼ post of sec; th N 00°36' W 2560.50 ft in the cent of the Hwy; th N 44°12' W 18.67 ft for a pl of beg; th N 45°48' E 33 ft to a point in the N&S¼ line; th N 00°36' E 658.21 ft in the N&S¼ line; th N 35°28'15" W 177.76 ft; th S 89°14' W 418.23 ft to the cent of the Hwy; th S 6°22' W 178.56 ft to a point of curvature; th in the arc of a circular curve to the left thru a central angle of 50°34', the radius of said curve being 250.79 ft; th SE'ly to the pl of beg, being a part of Wfrl½
11 5.52 1943 32.59

Beg. in the E line of Wfrl½ of NE frl¼ at a pt which is S 1 deg 27' W 18.31 ft from the NE cor of Wfrl½ of NE frl¼; th S 1 deg 27' W 2578.43 ft to the E & W¼ line; th N 86 deg 39' W 3799.60 ft in the E & W¼ line to the W¼ post; th N 1 deg 55' E 1732.06 ft in the W line of Sec. to a pt which is S 1 deg 55' W 14.75 chs from NW cor of Sec; th S 85 deg 60' E 2046 ft in a line parallel to N line of Sec; th N 1 deg 55' E 227.80 ft to the 805 ft contour; th Ely and Nly along the 805 ft contour to the pl of beg, exc. 1 Ac. desc. as follows: Com. at a pt which is 339.43 ft S of and 1586.03 ft E of NW cor of Sec.; th S 32 deg 57' E 452.64 ft along a tangent to a pt. of curvature; th 140.2 ft to the left in the arc of a circular curve of radius 1181.4 ft thru a central angle of 6 deg 46' for a pl of beg, the cord subtending the above 140.2 ft arc having a bearing of S 36 deg 22' E; th NEly def. 106 deg 58' to the left from the preceding cord a distance of 234.68 ft; th defl 3 deg 11' to right 188.50 ft; th def 72 deg 06' to right 61.15 ft; th def. 75 deg 30' to right 106.54 ft; th def 31 deg 45' to right 37.20 ft; th def 1 deg 13' to right 328.36 ft to a pt on the above mentioned curve with radius of 1181.4 ft; th NWly 100 ft in the arc of the circular curve to the right with radius 1181.4 ft thru a central angle of 4 deg 52' to the pl of beg; th cord subtending the 100 ft arc makes a NEly angle of 82 deg 38' with the preceding course, also exc. 2.0 ac desc. as follows: Com. at NE cor of Wfrl½ of NEfrl¼; th S 1 deg 27' W 395.03 ft in 1/8 line; th S 53 deg 17' W 159.39 ft; th S 64 deg 57' W 421.22 ft; th 220 ft to the left in the arc of a circular curve of radius 739.07 ft thru a central angle of 17 deg for a pl of beg; th continuing 200 ft to the left in an arc of the same curve thru a central angle of 15 deg 28'; th N 52 deg 05' W 141.23 ft; th N 64 deg 13' W 227.45 ft; th N 32 deg 02' E 83.95 ft; th N 50 deg 58' E 108.23 ft; th N 62 deg 08' E 150 ft; th SEly 304.97 ft to the pl of beg. Also exc. 1.5 Ac desc. as com at the NE cor of Wfrl½ of NEfrl¼; th S 1 deg 27' W 43.13 ft; th S 63 deg 45' W 240.55 ft; th 108.77 ft to the left in the arc of a circular curve of radius 2832 ft thru a central angle of 4 deg 01'15" for a pl of beg; th continuing 201.55 ft in the arc of the same curve thru a central angle of 4 deg 04'30"; th S 25 deg 03' E 110.99 ft; th N 64 deg 57' E 200 ft; th N 25 deg 03' W 336.17 ft to the pl of beg. also ex 00 Ac desc as beg. 593.74 ft W of and 1330.26 ft S of the NE cor of Wfrl¼ of NEfrl¼; th S 9 deg 00' W 100 ft; th N 86 deg W 220 ft; th N 4 deg E 110 ft; th Ely 228.98 ft to the pl of beg. also exc. 0.08 Ac, said 0.08 Ac desc as Com at NW cor of Sec; th S 1°55' W 1221.50 ft in the W line of Sec; th S 89°15' E 33 ft for a pl of beg; th S 89°15' E 150 ft; th N 00°45' E 202.46 ft; th S 89°46' W 145.75 ft; th S 1°55' W 200 ft to the pl of beg; also exc 0.71 Ac said 0.71 Ac desc. as com at NW cor of Sec; th S 1°55' W 1271.50 ft in the W line of Sec; th S 89°15' E 33 ft for a pl of beg; th S 89°15' E 178.00 ft; th S 00°45' W 180.00 ft; th N 84°30' W 182.08 ft; th N 1°55' E 165.00 ft to the pl of beg, being a part of NWfrl¼ and a part of Wfrl¼ of NEfrl¼
13 164.72 1943 149.41

Beg at N¼ post of sec; th S 2°09' W 1691.84 ft in the N&S¼ line; th S 87°30' E 471.97 ft; th S 73°55' E 400.67 ft; th S 49°55'30" E 1329.49 ft to the E&W¼ line; th S 89°18'30" E 801.42 ft to the E¼ post of sec; th N 1°55' E 1352.78 ft in the E line of sec to the SE cor of NE¼ of NE¼; th N 89°49'40" W 1353.38 ft to the SW cor of NE¼ of NE¼ of sec; th N 2°02' E 1340.75 ft to the NW cor of NE¼ of NE¼ of sec; th S 89°39' W 1351.08 ft in N line of sec to the pl of beg, being a part of NE¼
14 91.60 1943 41.19

Beg in the E line of Sec at a point which is 1409.14 ft S of the E¼ post of Sec; th S 88 ft in the E line of Sec; th W 528 ft; th N 88 ft; th E 528 ft to the place of beg, being a part of E½ of the SE¼
22 1.60 1943 34.29

Com at the W¼ post of Sec; th S 89°00'50" E 336.50 ft in the E&W¼ line for a pl of beg; th N 3°48' E 1006.50 ft; th S 55°10'40" E 1217.80 ft along the center of Dexter Road; th S 1°32'40" W 417.32 ft to the E&W¼ line; th N 89°00'50" W 1061.60 ft in the E&W¼ line to the pl of beg; exc a strip of land, 4 rds in width off the entire N side, the S'ly boundary of said 4 rd strip being parallel to the N'ly boundary of the above desc land, being a part of NW¼
23 15.10 1943 27.79

Com. at E¼ post of Sec; th N 1°31' E 692.70 ft in the E line of Sec; th N 89°29'45" W 3741.00 ft for a pl of beg; th N 89°29'45" W 189 ft; th S 1°31' W 694.20 ft; th SE'ly 189.90 ft on a curve to the right whose central angle is 12°12'30" and whose radius is 1042.14 ft; th N 1°31' E 717.70 ft to the pl of beg, being a part of NE¼ and a part of SE¼
23 3.07 1943 8.14

The E 60 rds of the S 52 Ac of the E½ of SE¼ exc the S 4 rds thereof
23 37.60 1943 52.29

N part of Lot 6 Garden Homes Sub, Unrecorded, desc as follows: Com at the NW cor of E½ of NE¼ of Sec; th S 86°56'20" E 264 ft in the N line Sec for a pl of beg; th S 86°56'20" E 115.50 ft; th S 1°33'40" W 140 ft; th N 86°56'20" W 115.50 ft; th N 1°33'40" E 140 ft to the pl of beg, being a part of E½ of NE¼
24 1943 2.41

Lot 13 Garden Homes Sub. Unrecorded desc as follows: Com at NW cor of E½ of NE¼ sec; th S 1°33'40" W 627 ft on 1/8 line; th S 86°56'20" E 239 ft for a pl of beg; th S 86°56'20" E 230 ft; th S 1°33'40" W 165 ft; th N 86°56'20" W 239 ft; th N 1°33'40" E 165 ft to pl of beg, being a part of E½ of NE¼
24 1943 3.78

Lot 14 Garden Homes Sub. Unrecorded Desc. as follows: Com. at NW cor of E½ of NE¼; th S 1°33'40" W 792 ft on 1/8 line; th S 86°56'20" E 239 ft for a pl of beg; th S 86°56'20" E 239 ft; th S 1°33'40" W 165 ft; th N 86°56'20" W 239 ft; th N 1°33'40" E 165 ft to pl of beg, being a part of E½ of NE¼
24 1943 17.65

Lot 28 Garden Homes Sub. Unrecorded desc as follows: Com at NW cor of E½ of NE¼ sec; th S 86°56'20" E 817 ft in sec line; th S 1°33'40" W 990 ft for a pl of beg; th S 86°56'20" E 206 ft; th S 1°33'40" W 165 ft; th N 86°56'20" W 206 ft; th N 1°33'40" E 165 ft to pl of beg, being a part of E½ of NE¼
24 1943 20.42

Com at the N¼ post of sec; th S 87°56'30" E 459 ft in the N line of the sec; th S 9°04'30" W 281 ft for a pl of beg; th S 9°04'30" W 394.85 ft; th N 64°59' W 263.05 ft in the N line of Jackson Road; th N 1°38' E 286.20 ft; th S 87°56' E 293.10 ft to the pl of beg, being a part of the E½ of the NW¼ and a part of the W½ of the NE¼
25 2.10 1943 2.73

"Buena Vista"
Lot 64 1943 1.69

"Cole and Huss Subdivision"
Beg. at NEly cor of Lot 16; th Sly 220 ft to SEly cor of Lot 16; th NEly to SWly cor of Lot 18; th Nly 220 ft to NWly cor of Lot 18; th SWly to pl of beg. Being that part of Lot 17 lying between Lots 16 & 18 1943 1.90
Lot 18 1943 14.10

"Dexter Avenue Hills"
Lot 19 1943 [illegible]
Lot 25 1943 [illegible]
Lot 58 1943 2.03

"The Evergreens"
Lot 121 1943 2.41
Lot 123 1943 2.41

"Killins Lakeview Subdivision"
S½ of Lot 29 1943 21.51
Lot 35 1943 10.12
S½ of Lot 42 1943 19.24

"Lake Wood Subdivision"
Lot 129 1943 2.73
Lot 158 also beg at the most N'ly cor of Lot 157; th SW'ly to the most W'ly cor of Lot 157; th SE'ly 36.50 ft in the S'ly line of Lot 157; th NE'ly to the N'ly line of Lot 157; th NW'ly 25 ft in the N'ly line of Lot 157 to the pl of beg. being entire Lot 158 and the W'ly ½ of Lot 157
1943 2.73

"Scioto Hills Number One"
Lot 245 1943 1.60

"Westover Hills"
Lot 48 1943 1.57
Lot 79 1943 1.57
Lot 80 1943 1.57
Lot 99 1943 1.57
Lot 100 1943 1.57
Lot 103 1943 1.57
Lot 104 1943 1.57
Lot 106 1943 1.57
Lot 108 1943 1.57
Lot 111 1943 3.85
Lot 112 1943 1.57
Lot 113 1943 1.57
Lot 114 1943 1.57
Lot 128 1943 1.57

SHARON TOWNSHIP
Town No. 3 South Range No. 3 East

10 Ac in NW cor of W½ of NE¼ said 10 Ac being 40 rds E & W and 40 rds N & S
24 10.00 1943 3.94

SUPERIOR TOWNSHIP
Town No. 2 South Range No. 7 East

Com at S¼ post of Sec; th E 24 rods in S line of Sec for pl of beg; th N 24 rods; th E 33 1/3 rods; th S 24 rods to S line of Sec; th W 33 1/3 rods in S line of Sec to the pl of beg, being part of SE¼
6 5.00 1943 6.70

SWfrl¼
6 110.32 1943 91.20

Com at SE cor of W½ of NE¼; th N 21 rods in E line of W½ of NE¼ for pl of beg; th N 16 rods; th W 10 rods; th S 16 rods; th E 10 rods to pl of beg, being part of W½ of NE¼
10 1.00 1943 2.14

S 5A of N 35A of NE¼ of SE¼
14 5.00 1943 13.13

W½ of NW¼ exc 10 Ac in NW cor, said 10 Ac being 40 rds E&W and 40 rds N&S
27 70.00 1943 5.11

W 30 rds of [illegible] of NW¼
27 21.00 1943 3.75

N½ of W½ of SW¼
27 40.00 1943 6.52

Beg at NW cor of Sec; th E in N line of Sec to NE cor of W½ of NE¼; th S 15.73 chns in E line of W½ of NE¼; th S 89° W to W line of Sec; th N 16 chns in W line of Sec to pl of beg, being part of W½ of NE¼ and part of NW¼
28 96.11 1943 10.65

The E 16.75 Ac of the following desc land, beg in W line of sec at a point which is 16 chns S of NW cor of sec; th S 16 chns in W line of sec; th E parallel to the E&W¼ line, to a point in the E line of W½ of NE¼ which point is 37.46 chns S of N line of Sec; th N 15.73 chns in E line of W½ of NE¼; th S 89° W to pl of beg, being part of W½ of NE¼
28 16.75 1943 1.60

The N 67 ft in width of the following, Beg at NE cor of Sec; th W 50 ft in the N line of Sec; th SE'ly to a point in the E line of Sec; th N 300 ft in the E line of Sec to the pl of beg, being a part of NEfrl¼
31 0.03 1943 1.76

All that part of NWfrl¼ which lies W of the Huron River and N of the Michigan Central Railroad right of way, exc. the S 200 ft in width thereof
31 17.75 1943 12.48

Com at SE cor of Sec; th W 523 ft in the S line of Sec; th N 33 ft for a pl of beg; th N 627 ft; th W 104 ft; th S 627 ft; th E 104 ft to the pl of beg, being a part of E½ of SE¼
33 1.50 1943 4.15

Description or Parcel — Section or Block — Acres — Years for Which Delinquent From To Inclusive — Total of Taxes, Interest and Charges Due in Said Years Dollars Cents

SUPERIOR TOWNSHIP
Town No. 2 South Range No. 7 East
"Village of Superior"
Beg at NW cor of Lot 26; th S 39°09' W to SW cor of Lot 26; th cont. S 39°09' W 75.50 ft; th S 50°51' E 219.50 ft; th N 39°09' E 224 ft to Nly line of Lot 28; th N 50°51' W 219.50 ft in Nly line of Lots 28, 27 and 26 to pl of beg; being part of SWfrl¼, Sec. 32 T2S R7E and entire Lots 26 & 27 and part of Lot 28.
(All owned & occupied as one parcel) 1943 18.61
"Smith Homesite Subdivision"
Lot 1 1943 2.51
Lot 2 1943 2.51
Lot 4 1943 2.51
Lot 5 1943 2.51
Lot 6 1943 2.51
Lot 7 1943 2.51
Lot 8 1943 2.51
Lot 9 1943 2.51
Lot 10 1943 2.51

SYLVAN TOWNSHIP
Town No. 2 South Range No. 3 East
Com at N¼ post of Sec; th S 89° W 1610.50 ft in N line of Sec to the NE cor of Supervisor's Plat of Crooked Lake Resort, a recorded Plat; th S 00°22' W 138.20 ft to the SE cor of Lot 2 of said plat; th N 88°18' W 26.79 ft; th S 44°54' W 21.92 ft for a pl of beg; th S 86°18' E 42.19 ft; th S 00°20' W 40 ft; th N 84°24' W 77.35 ft; th N 45°02' E 21.66 ft; th N 44°54' E 28.08 ft to the pl of beg. Being a part of NW¼ of NW¼
8 0.06 1943 1.57
"Cedar Grove Subdivision"
Lot 4 1943 6.73
"H. M. Glazier's Subdivision"
Lot 17 also a strip of land 40 ft in width from the W side of Lot 11 said strip of land being adjacent to Lot 17 and the 40 ft being measured at rt angles to E line of Lot 17 1943 14.30
Lot 19 1943 9.19
Lot 33 1943 [illegible]
"H. M. Glazier's Subdivision No. 1"
Lot 130 1943 1.23
Lot 131 1943 2.02
Lot 132 1943 2.02
Lot 133 1943 2.02
"Supervisor's Plat of Crooked Lake Resort"
Lot 3 1943 7.33
"Woodland Park Subdivision"
Lot 6 1943 9.02

WEBSTER TOWNSHIP
Town No. 1 South Range No. 5 East
NW¼ of SW¼
1 40.00 1943 17.18
NE¼ of SE¼
2 40.00 1943 33.36
10A in the NE cor of NE¼, said 10A being 40 rds N & S and 40 rds E & W
27 10.00 1943 11.97
S 76.50 AC of W 120 AC of SW¼ [illegible]
Com at the center of Sec; th W 20.50 chns in the E&W¼ line for a pl of beg; th E 62 rds in the E&W¼ line; th N 32°40' W 100.80 ft; th W [illegible] to the pl of beg, being a part of NWfrl¼
[illegible] 1943 [illegible]
Beg in the E line of W½ of SE¼ at a pt which is 884.90 ft N of SE cor of W½ of SE¼; th S 884.90 ft to the SE cor of W½ of SE¼; th W 319 [illegible] ft in S line [illegible]; th SEly to the pl of beg being a part of W½ of SE¼
36 [illegible] 1943 8.01

YORK TOWNSHIP
Town No. 4 South Range No. 6 East
S½ of NEfrl¼
[illegible] 1943 66.50
Com at the NW cor of E½ of SWfrl¼; [illegible]

YPSILANTI TOWNSHIP
Town No. 3 South Range No. 7 East
[illegible]
Beg at NW cor of Lot [illegible] East Park Sub; [illegible]
Com at SW cor of Lot 24 East Park Subdivision; [illegible]
Beg at [illegible] cor of Lot 236 East Park Sub; th W [illegible] to the SW cor of Lot 236; th S 1°31' W 15 ft; th E'ly parallel to the S line of Lot 159 to a point in the W line of Ford Blvd; th N 1°31' E 45 ft in the W line of Ford Blvd to the pl of beg.
2 0.42 1943 2.16
Beg at [illegible] cor of Lot 237 East Park Sub; th NEly 117.10 ft along the Sly line of said Lot 237; th S [illegible]; th SWly 117.10 ft parallel with S side of said Lot 237; th N 10 ft to pl of beg
2 0.03 1943 1.14
Beg at the SE cor of Lot 1 Lay Garden Sub; th SWly 317.5 ft in the S line of Lots 1 & 2 of said Sub; th S 1°05' E 60.08 ft to the N line of Michigan Ave; th NE'ly along the N line of Michigan Ave to a point in the E line of Lay Garden Sub; th N 1°05' W 59.69 ft in the E line of Lay Garden Sub to the pl of beg.
2 1943 1.61
Beg at the SE cor Lot 24 Lay Garden Subdivision; th S 1°05' E 93.78 ft parallel to Allen Ave; th SW'ly in the N line of Michigan Ave to the E line of Allen Ave; th N 1°05' W 97.79 ft in the E line of Allen Ave to the SW cor Lot 25; th NE'ly in the S line of Lots 25 and 24 to the pl of beg.
2 1943 2.16
Beg at the SE cor of Lot 29 Lay Garden Sub; th S 1°05' E 102.65 ft to the N line of Michigan Ave; th SW'ly along the N line of Michigan Ave to the W line of Lay Garden Sub; th N 1°05' W 126.94 ft in the W line of said Sub to the SW cor of Lot 30; th NE'ly 136 ft in the S line of Lots 26 to 30 incl to the pl of beg
2 1943 2.16
Beg at the SW cor of Lot 15 Lay Garden Subdivision; th NE'ly 164.40 ft along the S side of Lots 15, 14, 13, 12, 11 & 10 to SE cor of Lot 10; th S 1°05' E 67.58 ft; th SW'ly along the N line of Michigan Ave to the E line of Jerome Ave; th N 1°05' W 74.28 ft to pl of beg, being a part of SW¼
2 1943 1.61
Beg at the SW cor of Lot 40 East

YPSILANTI TOWNSHIP
Town No. 3 South Range No. 7 East
Park Sub; th S to the NW cor of Lot 39 of said Sub; th NE'ly 144.30 ft to the NE cor of said Lot 39; th N'ly to the SE cor of Lot 40; th SW'ly 138.10 ft in the S'ly line of Lot 40 to the pl of beg, being a parcel of unplatted land between Lots 39 & 40 of East Park Sub
2 1943 2.76
Com at cent of sec; th W 10 chns in E&W¼ line for a pl of beg; th S 20.61 chns to S line of NE¼ of SW¼; th W 5 chns in S line of NE¼ of SW¼; th N 20.61 chns; th E 5 chns in E&W¼ line to the pl of beg, exc the N 5 AC thereof, being a part of E½ of SW¼
3 5.00 1943 42.58
Com at center of Sec; th S 1° E 10.32 chns in the N&S¼ line for a pl of beg; th N 89°15' E 4.85 chns; th S 1° E 10.325 chns; th S 89°15' W 4.85 chns; th N 1° W 10.32 chns in the N&S¼ line to the pl of beg; being a part of NW¼ of SE¼
3 5.00 1943 73.70
E½ of E½ of SW¼ of SE¼
3 10.00 1943 22.69
Ld. in NEfrl¼ bd N by Packard Rd., S by N line of French Claim 691 and W by Hewitt Rd.
7 37.75
2/10 monies 1933
2/10 monies 1934
2/10 monies 1935 101.86
Com at N¼ post of sec; th S 88°05' E 996.60 ft in the N line of sec for a pl of beg; th S 6°45' W 1265.77 ft; th S 88°18'30" E 796.32 ft; th N 1°15'10" E 80.35 ft; th N 75°04'20" E 1008.22 ft in the N line of F. C. 691 to the E line of sec; th Nly 885.87 ft in the E line of sec to the NE cor of sec; th N 88°05' W in the N line of sec to the pl of beg, exc the N 83 ft in width thereof, being a part of NEfrl¼
7 34.65 1943 101.15
That pt of W½ NWfrl¼ bd N by Packard Road, E by Ypsi. City limits & Breakey Subd. & S by N/L of F. C. 691
8 23.25
2/10 monies 1933
2/10 monies 1934
2/10 monies 1935 85.80
Beg at NW cor of sec; th S 1°4'20" W 885.87 ft in the W line of Sec; th N 75°12' E 1020.28 ft in N line of F. C. 691; th N 2°46'50" E 352.05 ft; th N 15°44'10" W 253.46 ft; th N 88°12'40" W 907.50 ft in the N line of sec to the pl of beg, exc the N 83 ft in width thereof, being a part of NWfrl¼
8 14.90 1943 54.47
Com at SW cor of E½ of NW¼; th N 336.60 ft in the W line of E½ of NW¼ for a pl of beg; th N 49.71 ft in the W line of E½ of NW¼; th defl 96°09' to the right 352.03 ft; th N 146.71 ft; th E 428.80 ft; th S 242.75 ft; th W'ly 783.38 ft to the pl of beg, being a part of E½ of NW¼
10 2.56 1943 13.47
Outlot W of Lot 16, Beyer Unrecorded Sub. Com at S¼ post of Sec; th N 89°47' E 409.31 ft in the S line of Sec; th N 00°09' W 2166.32 ft for a place of beginning; th N 27°29'15" W 107.34 ft; th N 62°21'45" E 55.57 ft; th S 00°09' E 121.00 ft to the place of beginning; being a part of W½ of SE¼
11 .08 1943 3.42
Lot 18, Unrecorded Plat, desc as follows: Com at S¼ post of sec; th N 89°47' E 409.31 ft in the S line of Sec; th N 0°09' W 2307.32 ft; th N 62°21'45" E 157.82 ft for a pl of beg; th N 62°21'45" E 78.91 ft; th S 0°09' E 296.34 ft; th S 89°47' W 70 ft; th N 0°09' W 260 ft to the pl of beg, being a part of W½ SE¼
11 .48 1943 1.33
Lot 19, Unrecorded Plat, desc as follows, Com at S¼ post of Sec; th N 89°47' E 409.31 ft in the S line of Sec; th N 0°09' W 2307.32 ft; th N 62°21'45" E 236.73 ft for a pl of beg; th N 62°21'45" E 78.91 ft; th S 0°09' E 332.68 ft; th S 89°47' W 70 ft; th N 0°09' W 296.34 ft to the pl of beg, exc the E 40 ft thereof, being a part of W½ of SE¼
11 .46 1943 1.47
Lot 20, Unrecorded plat, desc as follows: Com at S¼ post of Sec; th N 89 deg 47' E 409.31 ft in the S line of sec; th N 0 deg 09' W 2307.32 ft; th N 62 deg 21'45" E 315.64 ft for a pl of beg; th N 62 deg 21'45" E 78.91 ft; th S 0 deg 09' E 229.02 ft; th S 89 deg 47' W 70 ft; th N 0 deg 09' W 192.65 ft to the pl of beg, exc the W 10 ft thereof, being a part of W½ of SE¼
11 .34 1943 1.47
W 100 ft of Lot 58, Unrecorded Plat desc as follows, Com at S¼ post of sec; th N 89°47' E 689.30 ft in the S line of Sec for a pl of beg; th N 0°09' W 590 ft; th N 89°47' E 100 ft; th N 0°09' E 590 ft; th S 89°47' W 100 ft in the S line of sec to the pl of beg, being a part of W½ of SE¼
11 1943 3.42
Lot 75, Unrecorded Plat, desc as follows: Com at S¼ post of sec; th S 89°47' E 1041.31 ft in the S line of sec; th N 0°09' W 2260 ft for a pl of beg; th N 0°09' W 140 ft; th S 89°47' E 264 ft; th S 1°09'40" E 140.02 ft; th S 89°47' W 266.48 ft to the pl of beg, being a part of W½ of SE¼
11 .75 1943 8.31
Com at SW cor of sec; th N 483.78 ft in the W line of sec; th N 89 deg 44' E 1664.65 ft; th N 00°28' E 1865.50 ft for a pl of beg; th S 00 deg 28' 770 ft; th NWly to a point which is S 55 deg 24' W 415.70 ft from the place of beg; th N 55 deg 24' E 415.70 ft to the place of beg; being a part of SWfrl¼
18 3.00 1943 8.54
Beg at the N¼ post of sec; th E 1312.10 ft in the N line of sec; th S 8 deg 12'15" E 808.16 ft in the center of the highway; th N 89 deg 10' W [illegible] ft to the N&S¼ line; th N 1 deg 57'53" W 797.57 ft in the N&S¼ line to the place of beg, being a part of NE¼
19 25.39 1943 27.21
Com at the SW cor of the Sec; th N 0°17' W 5000.50 ft in the W line of the sec; th E 1925.0 ft; th N 2°35' E 3700 ft; th N 2°22' E 1037.80 ft along Whittaker Road for a pl of beg; th S 87°38' E 804.08 ft; th S 0°25' W 108.50 ft; th N 87°58' W 807.77 ft; th N 2°22' E 108.50 ft along Whittaker Road to pl of beg, being a part of the NWfrl¼
21 1.90 1943 2.10
Beg at the intersection of the N&S¼ line of sec and the 686 contour on the S side of Huron River, said intersection being 4087.49 ft N of S¼ post; th S 4087.49 ft in N&S¼ line to the S¼ post; th W in S line of sec to the SW cor of Efrl½ of SWfrl¼; th N 5677.70 ft in the W line of Efrl½ of SWfrl¼ and the W line of Efrl½ of NWfrl¼ to the 686 contour; th Ely along the 686 contour to the place of beg exc 20.11 AC in the SW cor said 20.11 Ac being 4.50 chains E&W and 44.70 chains N&S, being a part of Efrl½ of NWfrl¼ and a part of Efrl½ of SWfrl¼
32 90.91 1943 108.68
E½ of NE¼ exc 2 Ac in NW cor said 2 Ac being 290.40 ft N&S and 300 ft E&W, also exc the S 1323.25 ft in width of the E½ of NE¼
35 38.00 1943 41.54
All that Part of the Pines Subdivision which was vacated, exc the W 10 Acres thereof
27 4.80 1943 5.91
Com at W¼ post of sec; th E 1344.34 ft in the E&W¼ line to the NW cor of E½ of SW¼ for a pl of beg; th defl 88 deg [illegible] to the right 152.49 ft in the W line of E½ of SW¼; th defl 88 deg 41' to the left 142.72 ft; th defl 91 deg 19' to left 152.49 ft to the E&W¼ line; th W 142.72 ft in the E&W¼ line to pl of beg. Being a part of E½ of SW¼
29 0.50 1943 1.57
Com at NW cor of French Claim 691; th N 75 deg 12'10" [illegible] in the N line of French Claim 691 to the NE cor of Washtenaw Club View Subdivision No. 1 for a place of beg; th N 75 deg 12'10" E 1308.70 ft in said Claim line; th S 2 deg 46'50" W 31.90 ft to the SW cor of Breakey Subdivision; th N 75 deg 12'10" E 120.60 ft; th S 15 deg

YPSILANTI TOWNSHIP
Town No. 3 South Range No. 7 East
44'20" E 387.40 ft; th S 75 deg 29' 20" W 154.91 ft to the NW cor of Orchard Park Addition; th S 15 deg 44'20" E 701.47 ft; th S 68 deg 44' W 10.42 ft; th S 15 deg 44'20" E 564.77 ft to the center line of Congress St; th SWly along the center line of Congress St. to the SE cor of Washtenaw Club View Subdivision No. 1; th N 13 deg 00'50" W 1853.10 ft along the E side of said Subdivision to the place of beg, being a part of French Claim 691
F. C. 691 62.40 1943 89.19
Beg at the SW cor of Orchard Park Addition, A recorded Plat; th S 68 deg 44' W 58.02 ft; th N 15 deg 44' 20" W 564.77 ft; th N 68 deg 44' E 58.02 ft; th S 15 deg 44'20" E 564.77 ft in the W line of Orchard Park Addition to the place of beg, being a part of French Claim 691
F. C. 691 0.75 1943 1.82
"Breakey Subdivision"
Beg in N line of lot 23 at a pt 1.09 ft E of NW cor of lot 23; th W 1.09 ft to NW cor of lot 23; th S 55 ft to SW cor of lot 23; th E 19.41 ft in S line of lot 23; th NW'ly to pl of beg, being a part of Lot 23.
1943 1.19
"Country Club Park Subdivision"
Lot 116 1943 3.66
Lot 118 1943 3.66
Lot 119 1943 3.66
Lot 135 2/10 of monies 1935 9.03
"Cummings' Subdivision"
The [illegible] 1/3 of the N 2/3 of Lots 9, 10 & 11 1943 2.06
"Devonshire Subdivision"
Lot 21 1943 1.61
Lot 71 1943 1.61
"Devonshire Subd. No. 1"
Lot 89 1943 24.52
Lot 133 1943 1.61
Lot 137 1943 1.61
Lot [illegible] 1943 1.61
Lot 163 1943 1.61
"Devonshire Subdivision No. 2"
Lot 166 1943 1.61
Lot 167 1943 1.61
Lot 168 1943 1.61
Lot 169 1943 1.61
Lot 170 1943 1.61
Lot 171 1943 1.61
Lot 172 1943 1.61
Lot 173 1943 1.61
Lot 187 1943 1.61
Lot 188 1943 2.76
Lot 240 1943 1.61
Lot 241 1943 1.61
Lot 242 1943 1.61
"Devonshire Subdivision No. 4"
Lot 453 1943 1.61
Lot 483 1943 1.61
Lot 484 1943 1.61
Lot 485 1943 1.61
Lot 538 1943 1.61
Lot 724 1943 2.76
Lot 725 1943 1.61
"Donovans' Cloverlawn Subdivision"
Lot 251 1943 1.61
Lot 252 1943 1.61
Lot 253 1943 1.61
Lot 254 1943 1.61
Lot 255 1943 1.61
Lot 256 1943 1.61
Lot 257 1943 1.61
Lot 258 1943 1.61
"East Lawn Subdivision"
Lot 108 1943 1.61
Lot 150 1943 1.61
Lot 157 1943 1.61
"East Park Subdivision"
Lot 87 1943 1.61
Lot 88 1943 1.61
Lot 145 1943 1.61
Lot 154 1943 1.61
Lot 155 1943 1.61
Lot 169 1943 1.61
Lot 179 1943 1.61
Lot 180 1943 1.61
Lot 265 1943 1.61
"Fairview Heights Number One"
Lot 317 1943 2.30
"Firwood Hills Subdivision"
Lot 6 1943 2.06
Lot 32 1943 2.58
"Golden Rule Subdivision"
Lot 18 1943 2.06
Lot 19 1943 11.40
"Golf Park View Subdivision"
Lot 19
Blk. 9 1943 1.50
"Greening's Little Orchards"
Lot 205 also beg at the SW cor of Lot 205; th N [illegible] ft in the W line of Lot 205 to the NE cor of Lot 205; [illegible] th W 209.17 ft to a point in the W line of Lot 185; th SWly 134.12 ft in the W line of Lot 185 to the place of beg, being entire Lot 205 and a part of Lot 185 1943 18.92
"Hill Crest Subdivision"
Lot 35 1943 14.11
Lot 36 1943 16.49
Lot 43 1943 26.59
Lot 81 1943 19.31
"Huron Dam Subdivision"
Lot 52 1943 1.59
Lot 360 1943 1.59
Lot 361 1943 1.59
Lot 685 1943 1.61
Lot 689 1943 1.61
Lot 737 1943 1.61
Lot 769 1943 1.61
Lot 782 1943 1.61
Lot 783 1943 5.59
Lot 885 1943 1.61
Lot 886 1943 3.30
Lot 927 1943 5.59
Lot 928 1943 1.61
Lot 929 1943 1.61
Lot 930 1943 1.61
Lot 931 1943 1.61
Lot 932 1943 1.61
Lot 933 1943 1.61
Lot 934 1943 1.61
Lot 935 1943 1.61
Lot 1137 1943 5.59
Lot 1138 1943 1.61
"Huron Home Sites"
Lot 14 1943 27.00
Lot 17 1943 16.60
"Lay Garden Subdivision"
Lot [illegible] 1943 [illegible]
Lot 61 1943 1.61
Lot 66 1943 1.61
Lot 84 1943 6.73
Lot 86 1943 1.26
Lot 93 1943 1.61
Lot [illegible] 1943 1.61
Lot 111 1943 5.61
Lot [illegible] 1943 1.61
Lot 133 1943 3.90
Lot 190 1943 1.61
Lot 267 1943 1.61
"Lovloit's Re-Subdivision of Lot 7 Homeland Farms"
Lot 1 1943 28.48
"R. A. Nicholl's Huron River Hills"
Lot 97 1943 7.10
"Normal Heights Subdivision"
Lot 62 1943 3.05
"Orchard Park Addition"
Lot 106 1943 1.82
Lot 107 1943 1.82
Lot 108 1943 1.82
Lot 109 1943 1.82
Lot 110 1943 1.82
Lot 111 1943 1.82
Lot 112 1943 1.82
Lot 113 1943 1.82
"South Devonshire Subdivision"
Lot 42 1943 1.61
Lot 43 1943 1.61
Lot 46 1943 1.61
Lot 47 1943 1.61
Lot 52 1943 1.61
Lot 101 1943 1.61
Lot 102 1943 1.61
Lot 103 1943 1.61
Lot 104 1943 1.61
"South Devonshire Subdivision No. 1"
Lot 108 1943 1.61
Lot 109 1943 1.61
Lot 110 1943 1.61
Lot 111 1943 1.61
Lot 126 1943 1.61
Lot 127 1943 1.61
Lot 128 1943 1.61
Lot 129 1943 1.61
Lot 130 1943 1.61
Lot 131 1943 1.61
Lot 132 1943 1.61
Lot 134 1943 1.61
Lot 135 1943 1.61
Lot [illegible] 1943 [illegible]
Lot 184 1943 1.61
Lot 185 1943 1.61
Lot 186 1943 1.61
Lot 187 1943 1.61
Lot 188 1943 1.61
Lot 189 1943 1.61
Lot 190 1943 1.61
Lot 199

YPSILANTI TOWNSHIP
Town No. 3 South Range No. 7 East
South Devonshire Subdivision No. 1
Lot 200 1943 1.61
Lot 201 1943 1.61
Lot 202 1943 1.61
Lot 203 1943 1.61
Lot 204 1943 1.61
Lot 205 1943 1.61
Lot 206 1943 1.61
Lot 207 1943 1.61
Lot 261 1943 1.61
Lot 262 1943 1.61
Lot 263 1943 1.61
Lot 264 1943 1.61
Lot 265 1943 1.61
"Stoven's Recreation Park Subdivision"
Lot 36 1943 2.21
Lot 237 1943 2.21
Lot 257 1943 2.21
Lot 259 1943 2.21
Lot 266 1943 2.21
Lot 267 1943 2.21
Lot 312 1943 2.21
Lot 313 1943 17.68
"Sturtevant Manor Subdivision"
Lot 20 1943 14.60
Lot 28 1943 3.60
"Sturtevant Manor Subdivision No. 1"
Lot 102 1943 20.37
"Sturtevant Manor Subdivision No. 2"
Lot 214 1943 10.31
"Washtenaw Club View Subdivision"
Lot 63 1943 3.00
Lot 120 1943 2.60
Lot 121 1943 2.60
Lot 122 1943 2.60
Lot 123 1943 2.60
Lot 124 1943 3.00
Lot 128 1943 2.60
Lot 137
2/10 of monies 1935 8.75
Lot 156 1943 4.84
Lot 181 1943 3.00
Lot 317 1943 3.40
"Washtenaw Club View Subdivision No. 1"
Lot 517 1943 4.84
Lot 592 1943 1.82
"Watsonia Park Subdivision"
Lot 344 1943 1.44
Lot 345 1943 1.44
Lot 903 1943 1.61
Lot 974 1943 1.61
Lot 1053 1943 1.61
Lot 1088 1943 6.75
Lot 1089 1943 1.61
Lot 1158 1943 1.61
Lot 1159 1943 1.61
Lot 1246 1943 1.61
Lot 1247 1943 1.61
Lot 1344 1943 1.61
Lot 1375 1943 1.61
Lot 1376 1943 1.61
Lot 1388 1943 1.61
Lot 1713 1943 1.61
Lot 1925 1943 1.61
"Watsonia Park Subdivision No. 1"
Lot 2000 1943 1.61
Lot 2007 1943 1.61
Lot 2008 1943 1.61
Lot 2009 1943 1.61
Lot 2010 1943 1.61
Lot 2024 1943 1.61
"Westlawn Subdivision"
Lot 39 1943 10.59
Lot 106 1943 1.82
Lot 117 1943 1.82
Lot 145 1943 20.05
Lot 169 1943 1.82

CITY OF ANN ARBOR
"Original Plat"
(Ward 3)
The N 16 ft. of Lot 5 B1N R3E 1943 2.69
The W½ of Lot 1 B2N R2E 1943 54.49
The S 38 ft of the W½ of Lot 2 B2N R2E 1943 42.08
The S 57 ft of the W 21 ft 6 inches of Lot 1 B2N R4E 1943 141.15
(Ward 4)
That part of the N 22 ft of the S 44 ft of Lot 3 lying E of Detroit St B2N R5E 1943 89.00
Town 2 South Range 6 East
(Ward 3)
The N 66 ft of the S 1095.6 ft of the E 98.6 ft of the W½ of the NE¼ of Section 20, Ann Arbor, lying W of Main St.
20 1943 37.34
A parcel of land beginning at the NE corner of Lot 1, Block 17, Hiscock's Addition; thence SE along SW line of Sunset Road 625 ft; thence SW at right angles 132 ft; thence SE parallel with Sunset Road 200 ft; thence SW at right angles to Sunset Road 153.12 ft; thence NW parallel with Sunset Road to E line of Daniel St; thence N to Lot 1, Block 17, Hiscock's Add; thence NE along E line of Lot 1 to beginning
20 1943 98.78
Town 2 South Range 6 East
(Ward 5)
The N½ of the following described land: Beginning on the N line of Long Shore Drive 152 ft W of the SW corner of B 1, Brown and Fuller Add; thence Nly parallel with W line of B 1 to Kellogg St; thence NWly along Sly line of Kellogg St to Long Shore Drive; thence SWly and SEly along Long Shore Drive to beginning, part of Sections 20 and 21, Ann Arbor
20/21 1943 170.69
A parcel of land commencing at a point in the Sly line of Barton Drive, 365.07 ft Ely of its intersection with the E line of Pontiac St; thence S 12°38' W 117.48 ft; th S 77°40" E 70.86 ft; thence S 09°50' W 97.69 ft; thence N 87°08'30" E 66.28 ft; thence N 02°13'30" E 207.40 ft to the Sly line of Barton Drive; thence Wly along the Sly line of Barton Drive, 120 ft to place of beginning, part of Section 21, Ann Arbor
21 1943 43.69
The SWly 100 ft of a parcel of land, part of Sec. 21 Ann Arbor, beginning at a point in the SEly line of Traver St. at the intersection of the center line of Pear St. extended; thence SWly along SEly line of Traver St. 41.73 ft, for a place of beginning; thence SEly at right angles to Traver St. to Ann Arbor railroad right of way; thence SWly along railroad right of way 156.77 ft; thence NWly to a point in Sly line of Traver St. 175.77 ft. SWly from beginning; thence NEly 175.77 ft to beginning
21 1943 35.25
Town 2 South Range 6 East
(Ward 4)
Beg at a point in the S line of Fuller St. 428 ft Ely of the E line of State St; th Sly at right angles 78 ft; th Ely parallel with Fuller St. 49½ ft; Nly parallel with first line 78 ft to Fuller St; Wly along Fuller St. 49½ ft to beginning
28 1943 22.97
(Ward 3)
Beg at the intersection of the N line of W. Huron St. and the Wly line of Chapin St; th Wly along the N line of W. Huron St. 226.41 ft. for place of beginning; th deflecting to the right 90° 198 ft; th deflecting to the left 90° 58.45 ft; th deflecting to the left 88°46' 198.04 ft. to the N line of W. Huron St; th Ely along N line of W. Huron St. 62.73 ft. to pl. of beginning
29 1943 115.07
(Ward 2)
Beginning at the NW corner of the intersection of W. Liberty St. and Crest Avenue; thence Nly along the W line of Crest Ave. 135½ ft for place of beginning; thence SWly parallel with the N line of W. Liberty St. 63½ ft; thence Nly parallel with W line of Crest Ave. 71.35 ft; thence NEly parallel with N line of W. Liberty St. 63½ ft to W line of Crest Avenue; thence Sly along W line of Crest Avenue 71.35 ft to place of beginning
30 1943 5.90
Beginning at the NW corner of the intersection of W Liberty St. and Crest Avenue; thence Nly along the W line of Crest Ave. 52 ft for place of beginning; thence SWly parallel with N line of Liberty St. 63½ ft; thence Nly parallel with W line of Crest Ave 83½ ft; thence NEly parallel with N line of Liberty St 63½ ft to W line of Crest Avenue; thence Sly along W line of Crest Avenue 83½ ft to place of beginning
30 1943 48.26
Com. at a point on the E&W¼ line of Sec. 30, 13 chs 75½ lks W from the E¼ post of said section and running thence W along said ¼ line 305.44 ft; thence S 1° E 150 ft; th S 100 ft

CITY OF ANN ARBOR
"Original Plat"
Town No. 2 South Range No. 6 East
(Ward 2)
th W 102 ft; th S 1° E 473.69 ft to center of Liberty St; th Ely on line of center of Liberty St 190 ft; th N 154.06 ft; th E parallel to Liberty St 125.21 ft; th N 1° W 518.4 ft to pl. of beg, except W. Liberty St., being a part of the E½ of the SE¼ of Section 30
30 1943 118.96
(Ward 3)
Beg at the intersection of the N line of W. Huron St. with the W line of Arbana Dr; th W 22.88 ft; th N 188 ft to S line of Service Dr; th Ely along S line of Service Dr. 36.7 ft to Arbana Dr; th S along W line of Arbana Dr. to pl of beg.
30 1943 47.89
Town 2 South Range 6 East
(Ward 7)
Commencing at the intersection of the SWly line of Washtenaw Ave with the City boundary line; thence S along city boundary line 130.27 ft; thence S 30°51' E 130 ft; thence S 30°51' E 65 ft; thence S 64°07' W 141.32 ft for a place of beginning; thence S 64°07' W 25.40 ft to the E line of Brockman Blvd; thence NWly in the E line of Brockman Blvd in the arc of a circular curve of radius 179.47 ft thru a central angle of 9°42' to a point of reverse curve, the chord subtended by the arc being 30.33 ft long and bearing N 34°02' W; thence NWly in the Ely line of Brockman Blvd in the arc of a circular curve of radius 213.7 ft thru a central angle of 13°23', the chord of this arc being 49.67 ft long and bearing N 32°02' W; thence N 70°06' E 70.25 ft; thence S 80.18 ft to place of beginning, being part of the SW¼ of Section 31, Ann Arbor
31 1943 27.07
"Allmand Heights"
(Ward 2)
Out-lot "B" except the S 98.38 ft.
1943 1.82
"The Ann Arbor Land Company's Addition"
(Ward 1)
A parcel of land, part of Lots 12 and 13, beginning on the SW line of Packard St., 46 ft NWly from the intersection of Sly line of Packard St. and W line of Fifth Ave.; thence NWly on Sly line of Packard St. 33 ft, SWly to a point in S line of Lot 12, 95 ft W of E line of Lot 12, E on S line of Lot 12, 28 ft; thence NEly to place of beginning B5S R5E 1943 118.33
E 132 ft. of Lot 6 B5S R6E
2/10 of monies 1934 60.93
"Assessor's Plat No. 1 of Ferdon Addition" (Ward 7)
Lot 20 1943 200.60
"Assessor's Plat No. 5"
(Ward 7)
Lots 25 and 26 1943 59.67
"Assessor's Plat No. 13"
(Ward 7)
Lot 23 1943 65.96
Lot 32 1943 60.24
Lot 33 1943 9.61
"Assessor's Plat No. 24 Replat of Part of Lot 21, Lots 22 thru 25, 61 thru 66, Part of Lot 106, Lots 107 and 108 of J. D. Baldwin's 3rd Addition"
(Ward 7)
Lot 6 1943 106.09
"Assessor's Plat No. 29, being a replat of Blocks 3 and 4 North, Ranges 4, 5, and 6 East, on the plat of the Village of Ann Arbor" (Ward 3)
Lot 46 1943 45.01
"Assessor's Plat No. 29, Being a Replat of Blocks 3 and 4 North, Ranges 4, 5, and 6 East, on the Plat of the Village of Ann Arbor" con't.
(Ward 4)
Lot 52 1943 14.26
Lot 93 1943 41.74
Lot 99 1943 126.86
Lot 108 1943 69.45
Lot 109 1943 102.04
Lot 110 1943 24.80
Lot 115 1943 69.45
"Assessor's Plat No. 31, Being a Replat of Argo Lake Hills"
(Ward 5)
Lot 11 1943 5.30
"Assessor's Plat No. 33, Being a Replat of Blocks 7, 8, 9, and 10 Brown & Fuller's Addition to City of Ann Arbor"
(Ward 5)
Lot 34 except the NE½ 1943 28.70
"William A. Benedicts Plat"
(Ward 7)
The N½ of Lot 9 1943 64.41
The S½ of Lot 9 except the S 48 ft. 1943 4.88
The S 37 ft. of the E½ of Lot 14 1943 30.34
"Brown & Bach's Addition To The City of Ann Arbor Michigan"
(Ward 7)
The E 32.78 ft. of the W 65.56 ft. of Lot 14 1943 74.34
"C. H. Cady's Subdivision on Sec. 33 T2 South R6E" (Ward 7)
The W 33 1/3 ft. of Lot 33 1943 98.78
"Eastern Addition"
(Ward 4)
The S 52 ft. of Lot 5 and the S 52 ft. of the E½ of Lot 6 Blk. 1N, R10E 1943 73.50
The W 33 ft. of the E 66 ft. of Lot 3 and that part of the W 33 ft. of the E 66 ft. of Lot 4 S of Catherine St. Blk.2N, R13E 1943 36.86
The E 33 ft. of Lot 3 and that part of the E 33 ft. of Lot 4 S of Catherine St. Blk.2N, R13E 1943 49.90
(Ward 6)
The N 36 ft. of the E 71 ft. of Lot 14 Blk.2S, R11E
2/10 of monies 1935 85.23
"Eber White First Addition"
(Ward 2)
Lot 142
2/10 of monies 1933
2/10 of monies 1934
2/10 of monies 1935 10.97
"Edgewood Subdivision"
(Ward 2)
Lot 37 1943 34.84
"Fairview Heights Subdivision"
(Ward 3)
Lot 46 1943 89.00
"Folchos Addition to Ann Arbor"
(Ward 3)
The N 3/4 of Lot 1 except the W 6 rods
Blk. 3 1943 71.07
"Frisinger Land Company's First Subdivision in the City of Ann Arbor, Washtenaw County, Michigan, Part of the South Half of Section 33, T2S, R6E, Washtenaw County, Michigan"
(Ward 7)
Lot 54 1943 121.31
"Map of James B. Gott's Second Addition to the City of Ann Arbor."
(Ward 3)
Lot 122 1943 33.78
"Grand View"
(Ward 3)
Lot 3 1943 81.25
Lot 43 except Grand View Drive and except that part E of Grand View Drive, said Drive more fully described in Liber 200, page 574 1943 44.31
Lot 50 1943 12.46
Lot 51 1943 12.06
Lot 58 1943 3.86
Lot 61 1943 5.96
"Granger's Addition"
(Ward 7)
Lot 9 1943 30.09
"Granger and Bixby Addition"
(Ward 7)
Lot 23 1943 180.27
Lot 46 1943 173.71
"Olivia B. Hall Subdivision"
(Ward 7)
Lot 41 except the E 27.95 ft 1943 56.43
Lot 44 and the E½ of Lot 52 1943 338.81
"Olivia B. Hall's Second Subdivision"
(Ward 7)
Lot 47 1943 113.35
"Hiscock's Addition"
(Ward 3)
The S 40 ft of the E 52½ ft of Lot 2
Blk.
Lot 1 17 1943 16.87
1943 11.59
"Daniel Hiscock's Second Addition to the City of Ann Arbor"
(Ward 3)
Blk.
Lot 7 1943 5.45

CITY OF ANN ARBOR
"Original Plat"
Town No. 2 South Range No. 6 East
"Killins Heights Addition"
(Ward 2)
Lot 1 and the E 8 ft of Lot 2 1943 80.00
"John F. Lawrence's Addition"
(Ward 7)
The E 89 ft of Lot 11
Blk. 8 1943 85.06
"Long Shore Heights"
(Ward 5)
Lot 7 1943 0.15
Lots 10 and 11 except the Ely 124 ft of the Nly 84 ft 1943 7.52
The Wly 60 ft of Lot 11 1943 11.50
Lot 15 1943 34.98
Lot 16 1943 34.16
Lot 17 1943 34.16
Lot 18 1943 43.11
"William S. Maynards Addition"
(Ward 2)
Lot 10 B4S R1E 1943 69.45
"Maynard & Gruner's Subdivision in the City of Ann Arbor"
(Ward 4)
Lot 7 1943 175.46
"Miller's Addition"
(Ward 7)
The NEly 6 ft of the SWly 35 ft of the SEly 88 ft of Lot 53 1943 2.63
"W. H. Morton's First Addition"
(Ward 7)
Lots 32 and 33, except the E 50 ft. 1943 110.47
"W. H. Morton's Second Addition"
(Ward 7)
Lots 46, 47 and 48
2/10 of monies 1934
2/10 of monies 1935 135.76
Lot 50
2/10 of monies 1935 64.70
Lot 63
2/10 of monies 1933
2/10 of monies 1934
2/10 of monies 1935 47.37
"W. H. Morton's Third Addition"
(Ward 7)
Lot 197 1943 225.88
"Map of Ormsby and Page's Addition"
(Ward 4)
Lot 17 and Lot 98, Assessor's Plat No. 29, being a replat of Blocks 3 and 4 North, Ranges 4, 5 and 6 East on the Plat of the Village of Ann Arbor
Blk. 2 1943 195.64
"Patridge Addition"
(Ward 5)
Lots 4 and 8
Blk. 1 1943 41.74
Lots 6 and 7
Lots 1 and 2 1943 49.90
5 1943 19.47
Lot 13 5 1943 10.79
"Riverview Acres"
(Ward 5)
Lots 6 and 18 1943 37.43
Lots 11, 12 and 13 1943 34.30
Commencing at a point in the N line of Lot 30, 130 ft NW of NE corner of said Lot; thence SW 159.30 ft at right angles with N line of Lot 30, to midline of Lot 28; thence deflecting 91°52' to right 26.60 ft to N line of Lot 28; thence NWly 58.85 ft along W line of Lot 28 to SW corner of Lot 30; thence NWly 90 ft in W line of Lot 30 to an angle in W line of Lot 30; thence NEly 32.95 ft in NWly line of Lot 30; thence SEly 73.72 ft in N line of Lot 30 to place of beginning; being part of Lots 28 and 30 1943 4.83
"John J. Sauer's Addition"
(Ward 2)
Lots 17 and 18 except the N 40 ft 1943 71.07
"South Park"
(Ward 7)
That part of Lots 82, 83, 84, 85, 86 and 95 and E of Brockman Boulevard
2/10 of monies 1933
2/10 of monies 1934
2/10 of monies 1935 40.50
"Tappan Park"
(Ward 7)
The NWly 45 ft of Lot 41 1943 180.27
"Thompson Spoor & Thompson's Addition to the City of Ann Arbor"
(Ward 2)
A strip of land 1½ rods wide measured E and W bounded N by N line of Lot 17, extended W, W by W line of Section 29, S by N line of Lots 17 to 22 inclusive, part of Section 29, Ann Arbor 1943 5.90
"Travers Addition"
(Ward 5)
Lot 8 and the Sly 41½ ft of Lot 9 1943 29.67
"Tuomy Woods"
(Ward 6)
Lot 1 1943 206.33
"University Heights"
(Ward 7)
Lot 82 and the E 22 ft of Lot 83 1943 8.65
"E. H. Waples First Add'n."
(Ward 7)
Lot 9 1943 131.37
"J. S. Weller's Addition and of his Subdivision of a Part of Maynard and Morgan's Addition"
(Ward 7)
A parcel of land, beg. at a point in SW'ly line of Packard St. at the NE'ly cor of Lot 3, J. S. Weller's Addition; th SE'ly along SW'ly line of Packard St. 39.94 ft; th SW'ly deflecting 88°45' to the right 147.58 ft; th NW'ly deflecting 110°47' to the right 36 ft to a point in SE'ly line of Lot 3; th deflecting 62°26' to the right along the SE'ly line of Lot 3, 136.82 ft to place of beg, part of Sec. 29, Ann Arbor, between Sauer & Bohr's Subdivision & J. S. Weller's Add to the City of Ann Arbor and of his subdivision of a part of Maynard & Morgans Add.
29
2/10 of monies 1935 114.46
A parcel of land, beg. at a point in SW'ly line of Packard St. at the NE'ly cor of Lot 3, J. S. Weller's Addition; th SE'ly along SW'ly line of Packard St. 49.94 ft; th SW'ly deflecting 88°45' to the right 147.5 ft; th NW'ly deflecting 110°47' to the right 36 ft to a point in SE'ly line of Lot 3; th deflecting 62°26' to the right along the SE'ly line of Lot 3, 136.82 ft to place of beg., being part of [illegible] of SE¼ Sec. 29 Ann Arbor
2/10 of monies
29 1934 111.33
Lot 8 except the NW 102.27 ft. also a parcel of land lying directly SE and adjoining above lot 8, having a frontage of 5½ ft on Packard St. and extending SW a distance of [illegible] ft part of Sec. 29 Ann Arbor
29
2/10 of monies 1934
2/10 of monies 1935 165.55
"Westwood Hills"
(Ward 3)
Lot 13 except the N 24 ft 1943 4.26
Lot 32
2/10 of monies 1933
2/10 of monies 1934
2/10 of monies 1935
Lot 36 1943 90.28
1943 128.11
"White's Addition"
(Ward 7)
The SE 76 ft. of Lot 1 1943 102.01
"Wildwood Park Addition Number One"
(Ward 3)
Lot 111 1943 15.68
Lot 129 1943 15.68
"Map of C. T. Wilmot's Addition to the City of Ann Arbor"
(Ward 6)
Lot 26 except Easterly 12.2 feet being 37 feet on Wilmot Street
2/10 of monies 1934 32.47
"Wood & Brooks Subdivision"
(Ward 7)
Lot 47
2/10 of monies 1934
2/10 of monies 1935 97.95

CITY OF SALINE
"Original Town"
Lot 13 and W 16 ft of Lot 14
2/10 of monies
Blk. 3 1935 12.48
"Assessor's Plat No. 1"
Lot 77 1943 3.34

CITY OF SALINE
"Original Town"
"Assessor's Plat No. 4"
Lot 10 1943 40.83
Lot 33 1943 30.24

CITY OF YPSILANTI
"Original Plat"
(Ward 1)
S 2 rds of Lot 20 and N 1 rd of Lot 23 1943 88.74
(Ward 2)
N [illegible] ft of Lot 101
2/10 of monies 1933
2/10 of monies 1934
2/10 of monies 1935 399.65
N 88.25 ft of Lot 101 1943 [illegible]
S 22 ft of W 106 ft of Lot 112 1943 560.43
(Ward 1)
South 99 ft of Lot 129 1943 131.57
W½ of Lot 132 1943 237.85
Lot 150 and S 16 ft of Lot 149 1943 496.79
(Ward 5)
Lot 197 1943 12.14
Town 3 South Range 7 East
(Ward 1)
Land com at pt on W line Ballard Blvd. 824.12 ft S of S line Harriet St; th S along W line Ballard Blvd. 50 ft; th due West 71.50 ft; th due North 50 ft; th due East 71.50 ft to beg. (Lot 10 Enders) 1943 8.42
Land com at point on S line Harriet St, 501.34 ft W of W line Hamilton St; th Sly at a deflection of 83°19' 128.87 ft; th Sly at a deflection of 6°41' 28.19 ft for pt of beg; th Sly 56.50 ft; th Wly 70.57 ft; th Nly 56.50 ft; th Ely 70.95 ft to beg. (Lot 23 Enders) 1943 5.73
Land com at pt on N line of Frederick St, 350 ft W of W line of Hawkins St; th N parallel with W line Hawkins St 132 ft; W parallel with N line of Frederick St 48 ft; S parallel to W line of Hawkins St, 132 ft; E along N line of Frederick St, 48 ft to beg. Known as Lot 66 Wordens Gardens.
2/10 of monies 1933
2/10 of monies 1934 16.68
Land com at pt on N line of Frederick St, 550 ft W of W line of Hawkins St; th N parallel with Hawkins St 132 ft; W parallel with Frederick St, 48 ft; S parallel to Hawkins St, 132 ft; E along S line Frederick St 48 ft to beg. Known as Lot 66, Wordens Gardens
2/10 of monies 1935 8.46
Land com at point of intersection of center line Huron Street and center line Monroe Ave; th S'ly 264.09 ft along center line Huron St; th S 58° 59'20" E 183 ft; th S 31°00'40" W 522.00 ft; th S 5°49'30" W 242.31 ft; th S 89°17'50" E 817.67 ft; th N 72°31'50" E 420.64 ft; th N 16° 45'10" W 881.79 ft; th S 57°04'20" W 40.37 ft; th S 72°18'40" W 175.24 ft; th S 30°42' W 15.22 ft; th S 74°12' W 67.52 ft; th N 54°25'10" W 52.20 ft; th N 38°23'20" W 126.9 ft; th S 76°38'30" W 41.38 ft; th N 50°39'30" W 276.32 ft to center line Huron St; th S 31°00'40" W along center line Huron St 340.98 ft to beg. 1943 19.35
Land com at point 550 ft N of N line Frederick St, and 592 ft W of W line Hawkins St; th W parallel Frederick St 100 ft; th S parallel Hawkins St 124 ft; th E parallel Frederick St 100 ft; th N parallel Hawkins St 124 ft to beg. (Lots 111 & 112 Wordens) 1943 1.87
Land com at point on E line First Ave. 131 ft S of S line Michigan Ave; th E 120 ft; th S 50 ft; th W 120 ft to E line First Ave; th N along E line First Ave 50 ft to beg. 1943 38.90
Land com at point on E line Chidister St. 8.4 chs S of S line Race St; th N 80½° E 8 rds; th S 1½° E 1.55 chs; th S 80½° W 8 rds; th N 1½° W 1.55 chs to beg.
2/10 of monies 1934 8.68
Lot com at pt on E line Chidister St. 8.51 ch S of S line Race St; th N 80½° E 8 rds; th S ¼° E 1.55 ch; th S 80½° W 8 rds to E line Chidister St; th E½° W 1.55 ch to beg, exc S 12 ft thereof
2/10 of monies 1935 8.02
Land com at point 592 ft W of W line Hawkins St and 254 ft N of N line Frederick St; th W parallel Frederick St 100 ft; th S parallel Hawkins St 122 ft; th E parallel Frederick St 100 ft; th N parallel Hawkins St 122 ft to beg. (Lots 122 & 123 Wordens Gardens) 1943 3.19
Land com at point on E line Hamilton St 8 rds S of S line Catherine St; th E parallel Catherine St 10 rds; th S parallel Hamilton St 4 rds; th W parallel Catherine St 10 rds; th N along E line Hamilton St 4 rds to beg. 1943 4.50
Land com at point 304 ft N of N line Frederick St and 542 ft W of W line Hawkins St; th N parallel Hawkins St 122 ft; th W parallel Frederick St 50 ft; th S parallel Hawkins St 122 ft; th E parallel Frederick St 50 ft to beg. (Lot 114 Wordens Gardens) 1943 24.70
Land com at point 550 ft N of N line Frederick St and 792.6 ft W of W line Hawkins St; th E parallel Frederick St. 100.6 ft; th S parallel Hawkins St. 124 ft; th W parallel Frederick St 133.1 ft; th NE 129.1 ft to beg. (Lots 109-110 Wordens) 1943 10.48
Land com at pt 600 ft N of N line Frederick St and 592 ft W of W line Hawkins St; th W parallel Frederick St 120 ft; th N parallel Hawkins St 50 ft; th E parallel Frederick St 120 ft; th S parallel Hawkins St 50 ft to beg. (Lot 107 Wordens) 1943 11.20
(Ward 2)
Land com at point on W line Ballard St. 80 ft N of N line Congress St; th W parallel N line Congress St 43 ft; th N parallel W line Ballard St 42½ ft; th E parallel N line Congress St 43 ft; th S along W line Ballard St 42½ ft to beg.
2/10 of monies 1935
1943 48.70
(Ward 3)
Land com at pt in the N line St. John St. 76 ft W of SE cor Lot 25, Jarvis Add; th W 67.04 ft along S line Lot 25; th N 165 ft to N line Lot 25; th E along N line Lot 25 to a pt 46 ft 10 inches W of NE cor Lot 25; th S to beg. 1943 234.23
(Ward 5)
Land com at point on E line Prospect St 430.45 ft S of S line Volkenning & Co's Sub; th N along E line Prospect St 49.5 ft; th N 89°07' E 165 ft; th S parallel E line Prospect St 49.5 ft; th S 89°07' W 165 ft to beg. 1943 [illegible]
Land com at point on E line Water St, 165 ft S of S line Michigan Ave; th E 132 ft; th S 76 ft; th W 32 ft; th N 50 ft; th W 100 ft; th N 26 ft to beg. 1943 63.87
"Ainsworth Park"
(Ward 1)
Lot 52 1943 6.25
Lot 67 1943 5.73
Lot 71 1943 5.73
Lot 139 1943 10.89
Lot 144 1943 30.23
1943 26.09
"Assessor's Plat No. 4"
(Ward 1)
Lot 20 1943 24.70
"Assessor's Plat No. 5"
(Ward 1)
Lot 14 1943 255.23
"Assessor's Plat No. 6"
(Ward 2)
Lot 2 1943 120.18
"Assessor's Plat No. 7"
(Ward 4)
Lot 21
N 50 ft of Lot 25 1943 8.96
Lot 27 1943 30.45
1943 22.14
"Assessor's Plat No. 8"
(Ward 3)
Lot 13 1943 110.63
"Bartholomew's Addition"
(Ward 1)
Lot 73 1943 33.53
"Breakey Subdivision"
(Ward 2)
Lot 1 except W 10 ft and W 5 ft of Lot 2
2/10 of monies 1933
2/10 of monies 1934
2/10 of monies 1935
1943 38.50

CITY OF YPSILANTI
"Original Plat"
Town No. 3 South Range No. 7 East
Breakey Subdivision
(Ward 2)
Lot 2 except W 5 ft.
2/10 of monies 1933
2/10 of monies 1934
2/10 of monies 1935
1943 [illegible]
Lot 9
2/10 of monies 1933
2/10 of monies 1934
2/10 of monies 1935
1943 [illegible]
Lot 10
2/10 of monies 1933
2/10 of monies 1934
2/10 of monies 1935
1943 [illegible]
Lot 13
2/10 of monies 1933
2/10 of monies 1934
2/10 of monies 1935
1943 [illegible]
Lot 20
2/10 of monies 1933
2/10 of monies 1934
2/10 of monies 1935
1943 [illegible]
Lot 21
2/10 of monies 1933
2/10 of monies 1934
2/10 of monies 1935
1943 [illegible]
Fractional Lot 23 1943 [illegible]
"College Heights Subdivision"
(Ward 3)
Lot 20 1943 …
Lot 21 1943 …
Lot 22 1943 …
Lot 105 1943 …
"Cross & Bagley's Addition"
(Ward 2)
Lot 15 1943 …
N½ of Lot 35 and S 3 ft of Lot 34 1943 …
"Cross and Shutts Addition"
(Ward 6)
Lots 9 and 10 1943 …
"Davis Addition"
(Ward 5)
E 3 ft of Lot 9; and Lot 10 exc E 11½ ft 1943 …
E 63 ft of Lot 17 1943 …
"Elm Gardens"
(Ward 2)
Lot 22 1943 …
E 41.63 ft of Lot 41 1943 …
"Follett & Vought and Holmes Addition"
(Ward 4)
W½ of Lots 633 and 634 1943 …
"Gilberts Eastern Addition"
(Ward 5)
Part of Lots 3 and 4
Land com at pt on S line Cross St 143.26 ft E of E line Miles St; th E along S line Cross St 71.63 ft; th SE parallel to E line Miles St [illegible]; th SW along S line Lot 2 [illegible]; th NW parallel E line Miles St [illegible] ft to beg. 1943 …
"Gray's Subdivision of Lots 667 to 670 Inclusive of Follett, Vought & Holmes Addition"
(Ward 4)
Lot 7 1943 …
Lot 8 1943 …
Lot 12 1943 …
"Hawkin's Addition"
(Ward 1)
Lot 20 1943 …
Lot 22 1943 …
Lot 23 1943 …
"R. W. Hemphill's Addition"
(Ward 1)
Lot 5 1943 …
"Hunters Addition"
(Ward 5)
N 44 ft of Lot 74 1943 …
W 66 ft of E 14 rds of N [illegible] 1943 …
Lot 94 1943 …
Part of Lot 108; com 580.5 ft W of NW cor Grove & Factory Sts [illegible] 67.03 ft; SW 92.65 ft; [illegible] and E 90 ft to beg.
2/10 of monies 1934
2/10 of monies 1935
NE¼ of Lot 112 1943 …
"Interpark Addition"
(Ward 1)
Lot 19 1943 …
"William Jarvis Addition"
(Ward 3)
Lot 2 1943 …
E 75 ft of Lot 18 1943 …
"Resurvey and Plat of NW part of Jarvis Addition"
(Ward 3)
N 50 ft of Lot 12 1943 …
Lot 38 1943 …
"Resurvey of a Part of Joinness Estate in Jarvis' Addt'n."
(Ward 3)
Lot A 1943 …
"Kopp's Addition"
(Ward 5)
Lots 5, 6, 7, 8, 9, 12, 13, 14 & 15 1943 …
"H. W. Larzeleres Addition"
(Ward 1)
E½ of Lot 30 except S 2¼ ft
W½ of Lot 31 1943 …
W 52 ft 2 in of N¼ of E 124 ft [illegible] 1943 …
Lot 42 1943 …
Lot 45
2/10 of Monies 1933
2/10 of Monies 1934
2/10 of Monies 1935 …
N½ of Lot 49 1943 …
S½ of Lot 51 1943 …
N 62 ft of S 198 ft of E 165 ft of Lot 65 1943 …
W 66 ft of E 187 ft of N 10 rds of Lot 66 1943 …
W 53 ft of N 10 rds of Lot 66 1943 …
"Larzalier & Post Addition"
(Ward 1)
Lot 476 1943 …
Part of Lots 498 and 499, com on [illegible] line of Lot 499, 8.27 ft S of N [illegible] of Lot 499; th N'ly along W line Lots 499 and 498, 71.30 ft; th E at right angle with Huron St [illegible] ft; th S'ly along E line of Lots 498 and 499, 51.77 ft; th W parallel with N line of Lot 499, 148.07 ft to beg 1943 …
"Martin Place"
(Ward 5)
Lot 18 1943 …
Lot 22 1943 …
"Morse's Addition"
(Ward 1)
Lot 2 1943 …
Lots 48, 49 and 50 1943 …
"M. Norris' Addition"
(Ward 4)
Lot 460 1943 …
"Norris & Cross Addition"
(Ward 4)
S½ of Lot 208 1943 …
Land com 60 ft 8¼ in W of SE cor of Lot 271; th W 46 ft 6½ in; th N 66 ft; th E 46 ft 8 3/4 in; th S 66 ft to beg; being part of Lot 271 1943 …
Part of Lot 272; Com 117½ ft W of [illegible] 10 ft N of SE cor of Lot 272; th W 38.4 ft; th SE 49.6 ft; th W [illegible] to beg. 1943 …
(Ward 3)
N 4 rds of Lot 329 1943 …
E¾ of Lot 335 except W 60 ft. 1943 …
S 27 ft of N 9 rds of Lot 381 1943 …
Lot 421, and Lot 420 except W 60 ft 1943 …
"Normal Heights Subdivision"
(Ward 2)
Lot 24 1943 …
"M. Norris, B. Follett, C. Joslin & M. Skinner Addition"
(Ward 4)
Lot 567 1943 …
"Normal Park Addition"
(Ward 2)
Blk.
Lot 1 except E 45 ft.
5 1943 …
N 1/3 of Lots 10 and 11
5 1943 …
Lot 3
8
2/10 of monies 1933
2/10 of monies 1934
2/10 of monies 1935 …
E 100 ft of Lot 9
20 1943 …
Lot D except W 168 ft. 1943 …
"Norris Western Addition"
(Ward 3)
Lot 575 1943 …
"R. L. Owen Subdivision"
(Ward 2)
Lot 12 1943 …

Years for Which Delinquent From To Inclusive | Total of Taxes, Interest and Charges Due In Said Years Dollars Cents

CITY OF YPSILANTI
"Original Plat"
… 3 South, Range 7 East
"Park Ridge"
(Ward 1)
… of monies 1933
… of monies 1934
1935
1943 13.80
… of monies 1933
… of monies 1934
… of monies 1935
1943 87.08
… of monies 1933
… of monies 1934
… of monies 1935
1943 13.78
… of monies 1933
… of monies 1934
… of monies 1935
1943 137.74
1943 10.48
… and 103 1943 1.48
1943 2.76
1943 17.08
1943 48.37
1943 15.22
1943 5.73
1943 86.97
1943 5.73
1943 34.14
1943 5.73
1943 2.76
… and 267 1943 10.48
1943 24.70
… 7 and 328 1943 10.48
1943 2.76
1943 1.43
1943 1.43
1943 5.73
1943 1.43
1943 1.43
1943 1.43
… and 40 1943 10.48
… and 415 1943 35.06
1943 48.37
1943 15.22
… and Tuttle Subdivision of Jarvis Original Addition"
(Ward 3)
… of monies 1934
… of monies 1935 67.74
"2nd Addition"
(Ward 4)
… N line Maple St 150 ft E of … River St; th N parallel to … St 465 ft; th E parallel to … to the parallel to River … N line Maple St; th W along Maple St 50 ft to beg; being … Lots 518 and 519, 2nd Addition … part of Lot 520, M. Norris, … lett, C. Joslin & E. M. Skinner … Owned and occupied as one par. 1943 113.75
… man & Compton's Allotment of Fract. Section 8, T3 South of Range 7 East"
(Ward 5)
… ft of E 39.06 ft of Lot 319 1943 133.85
"Stucks Addition"
(Ward 2)
… of W 66.02 ft of Lot 28 1943 90.77
… McGregor's Subdivision of a … lots 53, 54, 55, 56, 57 & 58 of W. Larzelere's Addition"
(Ward 1) 1943 1.87
… kening & Co's Subdivision"
(Ward 5)
… 58 and 59 1943 15.10
"Western Addition"
(Ward 3)
… of S 80 ft of Lot 15 1943 28.37
… s Subdivision of Lots 25 to 45, … sive, of Hawkins Addition"
(Ward 1)
1943 8.12
1943 29.42
1943 5.73
1943 5.73
1943 5.73
1943 5.73
1943 5.73

VILLAGE OF CHELSEA
… No. 2 South Range No. 3 East
"Original Plat"
… SW cor of Block 1, Original … Village of Chelsea; th N 71° … E 236.53 ft in S'ly line of … for a pl of beg; th S 18°37' … 33 ft; th N 71°22'50" E 130 … S'ly line of Railroad St. … closed); th N 18°37'10" W 237.15 … th S 89°50'50" W 38.85 ft; th … 20'10" E 100 ft; th S 19°40'50" … th S 18°37'10" E 97.86 ft … being part of Lots … 14, 15, 16, 17, 26, 27, 28 and … of Railroad St. (now closed)
Blk. 1
… of monies 1933
… of monies 1934
… of monies 1935 140.74
… Town 2 South Range 3 East
… the S line of Lot 18, D. B. … 's Addition to the Village of … at a pl which is N 87°58' W … from SE cor of said Lot 18; th … E 4 rds; th S 87°58' E 11.06 … W line of McKinley St; th N … 3.29 rds on W line of McKinley … th N … W 0.88 Rds in … of McKinley St; th N 87°58' … rds to the pl of beg; being a …
Sec. 12 1943 15.46
… N¼ post of Sec 12, T2S R3E; … 1°20' E 19.20 chs in N&S¼ … th N 72½° E 74 ft for a pl of … th S 70° W 50 ft; th S 13½° … W 200 ft to the pl of beg; being … of NE¼ 12 1943 1.39
… NE cor of Lot 27, Blk. 6, … Plat of the Village of Chelsea; … W 1.58 chs; th S 70° W … th S 20° E 1.58 chns to NW … Lot 27; th N 70° E 1 chn to … of beg; being a part of W½ …
Sec. 12 1943 6.50
… es M. Congdon's Addition"
… ft in S line of Lot 8, Blk. 1, … is S 70° W 334 ft from … of Lot 8; th N'ly 163.88 ft … to E line of Lot 8; th W'ly … in a line parallel to S line of … th S'ly 163.88 ft parallel to … line of Lot 8; th E'ly 12 rds … line of Lot 8 to pl of beg; being … of Lot 8
Blk. 1 1943 41.86
The Grantwood Addition" 1943 2.23

VILLAGE OF DEXTER
… No. 2 South Range No. 5 East
"Original Plat"
… the SE cor of Lot 5; th N 25° … in the E'ly line of Lot 5 … pl of beg; th N 25° W 4 rds … E'ly line of Lot 5; th S 65° … rds; th S 25° E 4 rds; th N … rds to the pl of beg; being … of Lots 5 & 6
Blk. 8 1943 47.32
… the NE cor of Lot 2; th S 25° … rds to the SE cor of Lot 2; … W 3 rds in the S'ly line … th N 25° W 12 rds to the … line of Lot 2; th N 65° E 3 rds … N'ly line of Lot 2 to the pl … being a part of Lot 2 10 1943 3.73
… NW cor of Lot 2; th S 25° E … to the SW cor of Lot 2; th … E 3 rds in the S'ly line of … th N 25° W 12 rds to the N'ly … Lot 2; th S 85° W 3 rds in … N'ly line of Lot 2 to the pl of … being a part of Lot 2 10 1943 51.02
… 6, 7 and 8
12 1943 01.40
12 1943 1.10
12 1943 1.10
12 1943 1.10
12 1943 1.10
… the NW cor of Lot 5; th N … W 24 ft in the N'ly line of Lot … S 30°05'20" W 107.71 ft; th … 20" E 81.71 ft to the E line … of 6; th N 1°00'45" E 90 ft in … E line of Lot 6 to the pl of beg; … part of Lots 5 & 6 10
Blk. 1943 35.75

Description or Parcel | Section or Block | Acres | Years for Which Delinquent From To Inclusive | Total of Taxes, Interest and Charges Due In Said Years Dollars Cents

VILLAGE OF DEXTER
Town No. 2 South Range No. 5 East
"Original Plat"

Com at the SW cor of Lot 10; th N 1°01'30" E 88 ft in the W line of Lot 10 for a pl of beg; th N 0°01'30" E 60 ft in the W line of Lot 10; th S 88°58'30" E 131.49 ft to the N'ly line of Lot 10; th S 47° E 120.18 ft in the N'ly line of Lots 10 and 11 to the NE cor of Lot 11; th S 43° W 40 ft in the E'ly line of Lot 11; th N 47° W 90 ft to th W'ly line of Lot 11; th S 43° W 21.63 ft in the W'ly line of Lot 11; th N 88°58'30" W 106.06 ft to the pl of beg; being a part of Lots 10 and 11 20 1943 10.53

Beg at the SE cor of Lot 3; th S 65° W 12 rds in the S'ly line of Lots 3 and 4 to the SW cor of Lot 4; th N 25° W 132 ft in the W'ly line of Lot 4; th N 65° E 12 rds to the E'ly line of Lot 3; th S 25° E 132 ft in the E'ly line of Lot 3 to the pl of beg; being a part of Lots 3 and 4 28 1943 25.17

Lot 8 29 1943 35.31

Beg at the NE cor of Lot 6; th S 25° E 110 ft in the E'ly line of Lot 6; th S 65° W 95.82 ft; th N 10°23' W 111.25 ft to the N'ly line of Lot 6; th N 65° E 70 ft in the N'ly line of Lot 6 to the pl of beg; being a part of Lot 6 6 1943 26.60

Com at NW cor of Lot 2, Block 1, Original Plat; th N 25° W 6 rds to the E'ly line of 'A' St; th S 65° W 1 lk in the N'ly line of 'A' St; th N 25° W 1.30 chns to the S line of the Michigan Central railroad for a pl of beg; th S 25° E 1.30 chns; th S 65° W 5.15 chns; th N 46° W 2.76 chns to the S line of railroad; th SE'ly along the S line of railroad to the pl of beg; being a part of Sec. 31, T1S R5E
Sec. 31 1943 43.29

"Mary J. Raywalt's Addition"
Lot 13 1943 47.32

"Map of N. H. Wing's Subdivision of the South West Corner of Block Number Six"

Beg at the NE cor of Lots 23; th S 65° W 53 ft in the N'ly line of Lots 23, 22 and 21; th S 25° E 126.37 ft; th S 70°30' E 8.29 ft; th N 29°49'15" E 57.63 ft; th N 25° W 00 ft to the pl of beg; being a part of Lots 3 and 4, Blk 6, Original Plat of the Village of Dexter, entire Lots 23 & 22, a part of Lot 21 and a part of the parcel of land lying S of Lots 23, 22 & 21. 1943 28.18

VILLAGE OF MANCHESTER
Town No. 4 South Range No. 3 East
"Original Plat"

Blk.
Entire Block 15 1943 2.60

The N 26 ft of the S 127 ft of that part of Block 17, lying E of River Raisin, the N'ly and S'ly boundaries of said N 26 ft being parallel to the S line of said Block 17 1943 1.38

Com at NE cor of Blk 40; th S 61° W 193 ft in the N line of Blk 40 for a pl of beg; th S 29° E 78 ft; th N 61° E 28 ft; th S 29° E 24 ft; th S 61° W 68 ft to the River Raisin; th N'ly along the river to a point in the N line of Blk 40; th N 61° E 22.30 ft in the N line of Blk 40 to the pl of beg; being a part of Blk. 40 40 1943 3.44

Town 4 South Range 3 East

Com at the S¼ post; th N 223.66 ft; th W 394.32 ft to the intersection of the W line of Clinton Road and the N line of Spring Street; th S 73°23' W 349.47 ft in the N line of Spring Street; th N 5°24'30" E 176.72 ft in the E line of Walworth Road for a pl of beg; th S 73°23' W 99 ft; th N 6°29' E 74.17 ft; th N 6°07'40" W 53.58 ft; th N 20°44'30" E 65.45 ft; th N 30°59' E 9.90 ft to the S line of the Lake Shore and Michigan Southern Railroad; th E'ly along the S line of the railroad to the E line of Walworth Road; th S 5°24'30" W 196.73 ft in the E line of Walworth Road to the pl of beg; being a part of the SW¼
Sec. 1 1943 1.43

Com at E¼ post of Sec; th N 1° W 16.86 chns in the E line of Sec; th N 89° W 566.97 ft in cent of Clinton Road; th N 38°45' W 957.00 ft along the cent of Clinton Road to the S line of the Lake Shore and Michigan Southern railroad for a pl of beg; th S 38°45' E 594 ft in the cent of Clinton Road; th N 51° E 342.10 ft; th N 61°25'50" W 59.63 ft; th N 51°53'10" W 91.76 ft; th N 20°59'40" W 87.18 ft; th N 5°05'20" E 78.02 ft to the S line of the Lake Shore and Michigan Southern Railroad; th W'ly along the S line of the railroad to the pl of beg; being a part of E½ of NE¼. 11 1943 19.53

Com at NW cor of E½ of NW¼; th S 33 ft in the W line of E½ of NW¼; th E 858 ft for a pl of beg; th E 60 ft; th S 150 ft; th W 60 ft; th N 150 ft to the pl of beg; being a part of E½ of NW¼ Lot 9, Hansbergers Add. Unrec. 11 1943 1.58

Com at S¼ post of Sec; th W 8 rds and 8 lks in the S line of Sec for a pl of beg; th N 2 rds 21 lks; th W 4 rds and 23 lks to the center of Clinton Road; th SE'ly along Clinton Road to a point in the S line of Sec. 1; th E 137.28 ft in S line of Sec to the place of beg; being a part of SW¼ 1 1943 1.82

VILLAGE OF MILAN
Town 4 South Range 6 East

Com at the NE cor of Laskey Addition; th S 89°57' W 165 ft in the N line of said Addition for a pl of beg; th N 122.30 ft; th W 132 ft; th S 122.41 ft; th N 89°57' E 132 ft in the N line of Laskey Addition to the pl of beg; being a part of E½ of SE¼ 35 1943 3.99

"Holzerman Addition"
Lot 23
2/10 of monies 1934 18.34
Lot 52
2/10 of monies 1933
2/10 of monies 1934
2/10 of monies 1935 40.62

"Ideal Addition"
The S 50 ft of Lots 35, 37 and 39 exc. the W 16 ft thereof 1943 12.97
S 46 ft of N 94 ft in width of Lots 35, 37 and 39 1943 1.93
N 1/3 of Lots 35, 37 and 39 1943 1.93

"Laskey Addition"
Lot 5 1943 2.86

"Supervisor's Plat No. 4, A Replat of Part of Doyle's Add., Edward's Add., Gay's Plat of Milan, Part of Gay's 2nd Add., and Part of Braman's Add. in the Village of Milan"
Lot 51
2/10 of monies 1935 27.72

USE STANDARD LINERS

THEY GET RESULTS

★

INSURE YOUR FUTURE

★

BUY

MORE VICTORY BONDS

NOW!

★

A Privilege to Have! An Honor to Hold!

★

SUBSCRIBE

For The

CHELSEA STANDARD

Your

HOME TOWN NEWSPAPER